

Produced by the United States Geological Survey

North American Datum of 1983 (NAD83) World Geodetic System of 1984 (WGS84) Projection and 1 000-meter grid-Universal Transverse Mercator, Zone 12S This map is not a legal document. Boundaries may be generalized for this map scale. Private lands within government reservations may not be shown. Obtain permission before entering private lands.

Image: NADIP, August 2017 - January 2018 Roads: U.S. Census Bureau, Not Available Roads within US Forest Service Lands: FSTopo Data with limited Forest Service updates, 2013 Names: GNS, 1978 - 2019 Hydrography: National Hydrography Dataset, 2003 - 2019 Contours: National Elevation Dataset, 2006 Boundaries: Multiple sources; see metadata file 2017 - 2018 Public Land Survey System: BLM, 2018 Wetlands: FWS National Wetlands Inventory 1982

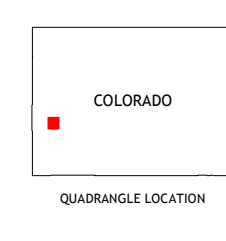
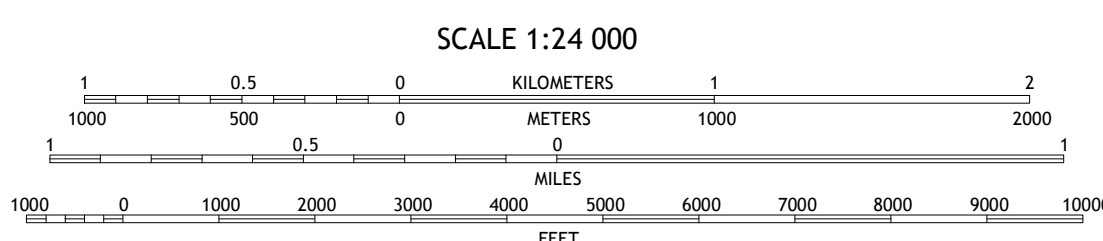
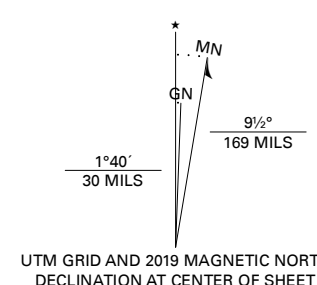
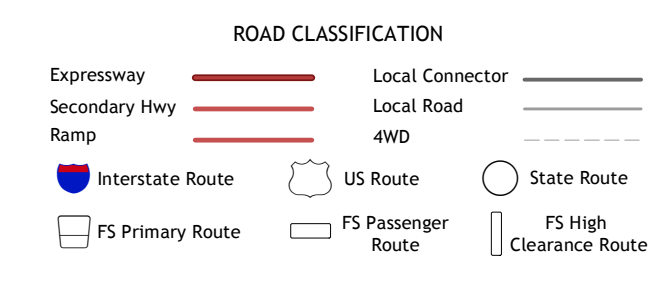


Table with 3 columns and 3 rows showing adjacent quadrangles and their names: 1 Kelso Point, 2 Cottonwood Basin, 3 Camel Back, 4 Starvation Point, 5 Davis Point, 6 Big Bucktail Creek, 7 Ute, 8 Antone Spring



Check with local Forest Service unit for current travel conditions and restrictions.

MOORE MESA, CO 2019

