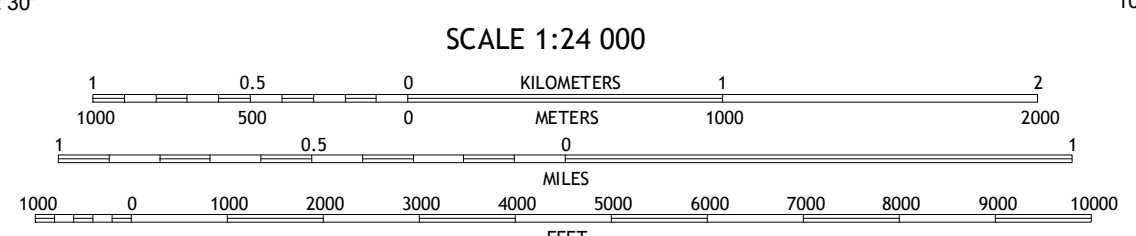
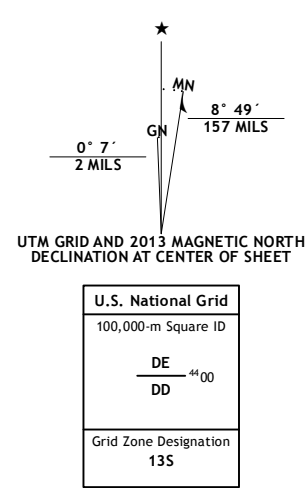


Produced by the United States Geological Survey North American Datum of 1983 (NAD83) World Geodetic System of 1984 (WGS84) Projection and 1 000-foot ticks: Colorado Coordinate System of 1983 (central zone)

Imagery: N.A.P., July 2011 Roads: ©2006-2012 TomTom Hydrography: National Hydrography Dataset, 2011 Contours: National Elevation Dataset, 2009 Boundaries: IRW, Inc., USGS, 1972-2012 Public Land Survey System: BLM, 2011



CONTOUR INTERVAL 40 FEET NORTH AMERICAN VERTICAL DATUM OF 1988 This map was produced to conform with the National Geospatial Program US Topo Product Standard, 2011. A metadata file associated with this product is draft version 0.6.14

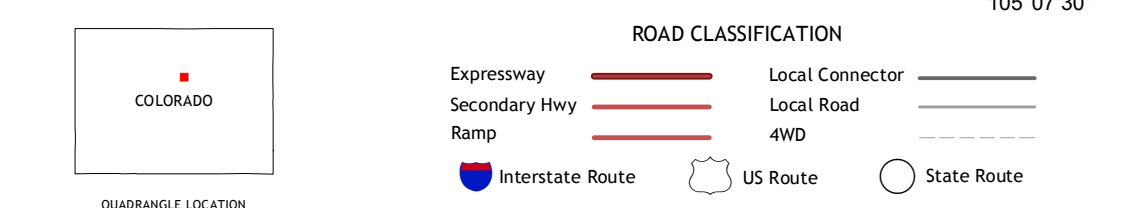


Table with 3 columns: Raibon Buttes, Golden, Arvada, Evergreen, Morrison, Fort Logan, Conifer, Indian Hills, Littleton

MORRISON, CO 2013

ADJOINING 7.5 QUADRANGLES