

Produced by the United States Geological Survey
North American Datum of 1983 (NAD83)
World Geodetic System of 1984 (WGS84)
Projection and datum: Universal Transverse Mercator, Zone 13S
10 000-foot ticks; Colorado Coordinate System of 1983 (central zone)

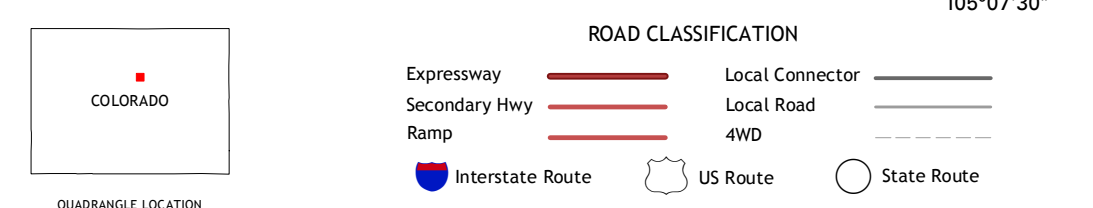
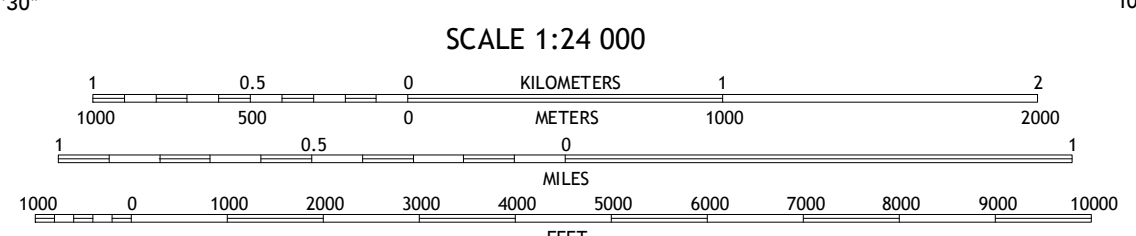
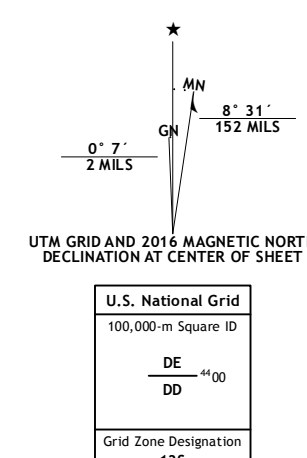


Table with 3 columns and 8 rows showing adjoining quadrangles: 1 Ralston Buttes, 2 Golden, 3 Arvada, 4 Evergreen, 5 Fort Logan, 6 Confer, 7 Indian Hills, 8 Littleton

