

Produced by the United States Geological Survey

North American Datum of 1983 (NAD83) World Geodetic System of 1984 (WGS84) Projection and 1 000-meter grid/Universal Transverse Mercator, Zone 13S

This map is not a legal document. Boundaries may be generalized for this map scale. Private lands within government reservations may not be shown. Obtain permission before entering private lands.

Imagery: NAIP, September 2017 - January 2018; Roads: U.S. Census Bureau, 2016; Names: GNS, 1978 - 2022; Hydrography: National Hydrography Dataset, 2003 - 2020; Contours: National Elevation Dataset, 2022; Boundaries: Multiple sources; see metadata file, 2019 - 2021; Public Land Survey System: BLM, 2021; Wetlands: FWS National Wetlands Inventory 2009 - 2010

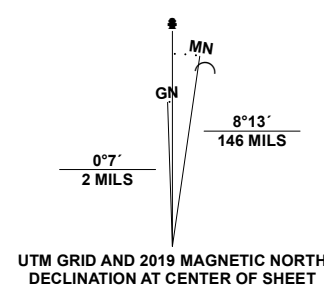
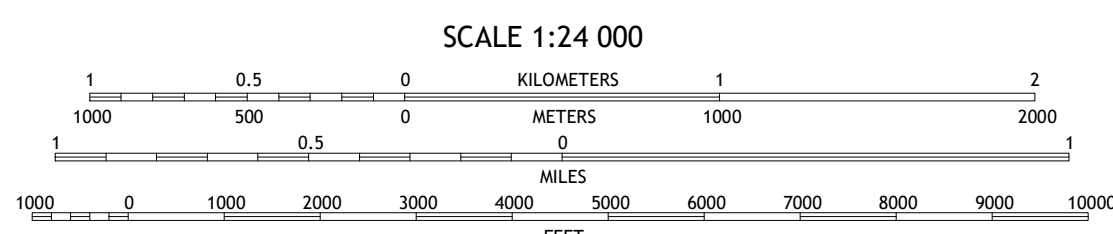


Table with grid coordinates: DE, DD, Grid Zone Designation: 13S



CONTOUR INTERVAL 40 FEET NORTH AMERICAN VERTICAL DATUM OF 1988 This map was produced to conform with the National Geospatial Program US Topo Product Standard.

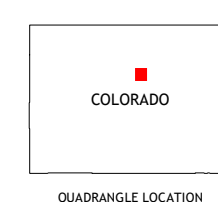


Table of adjacent quadrangles: 1 Ralston Buttes, 2 Golden, 3 Arvada, 4 Evergreen, 5 Fort Logan, 6 Conifer, 7 Indian Hills, 8 Littleton

