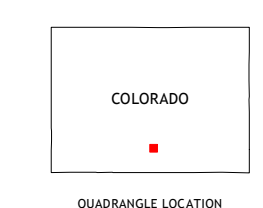
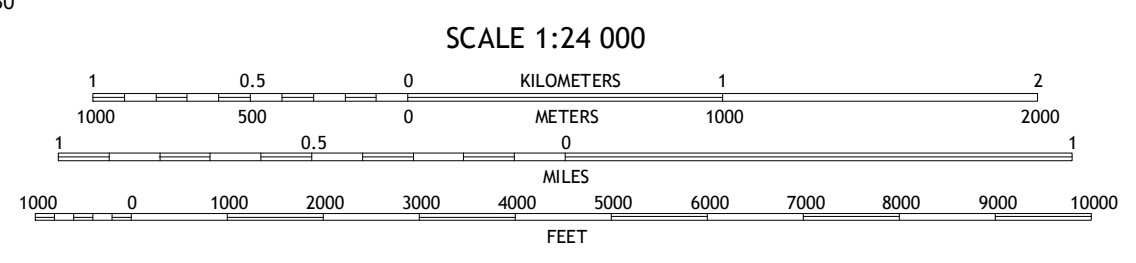
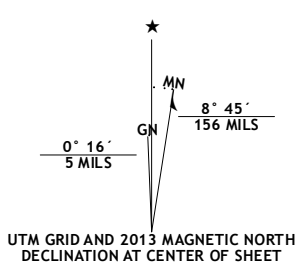


Produced by the United States Geological Survey  
North American Datum of 1983 (NAD83)  
World Geodetic System of 1984 (WGS84), Projection and  
1 000-meter grid; Universal Transverse Mercator, Zone 13S  
10 000-foot ticks; Colorado Coordinate System of 1983 (south zone)



**ROAD CLASSIFICATION**

Expressway  
Secondary Hwy  
Interstate Route  
FS Primary Route

Local Connector  
Local Road  
4WD  
FS Route  
FS Passenger Route  
FS High Clearance Route

Check with local Forest Service unit for current travel conditions and restrictions.

Imagery.....N.A.I.P., September 2011  
Roads.....TomTom, 2006-2012  
Roads within US Forest Service Lands.....FS Topo Data with limited Forest Service updates, 2013  
Names.....GNIS, 2013  
Hydrography.....National Hydrography Dataset, 2011  
Contours.....National Elevation Dataset, 2005  
Boundaries.....Census, IBWC, IBC, USGS, 1972 - 2012  
Public Land Survey System.....BLM, 2011

U.S. National Grid	100,000-Square ID
DB	
Grid Zone Designation	13S

This map was produced to conform with the National Geospatial Program US Topo Product Standard, 2011. A metadata file associated with this product is draft version 0.6.14

QUADRANGLE LOCATION

Liberty	Medano Pass	Creager Reservoir
Zapata Ranch	Mosca Pass	Red Wing
Twin Peaks	Blanca Peak	Russell

**MOSCA PASS, CO**  
2013

ADJOINING 7.5 QUADRANGLES