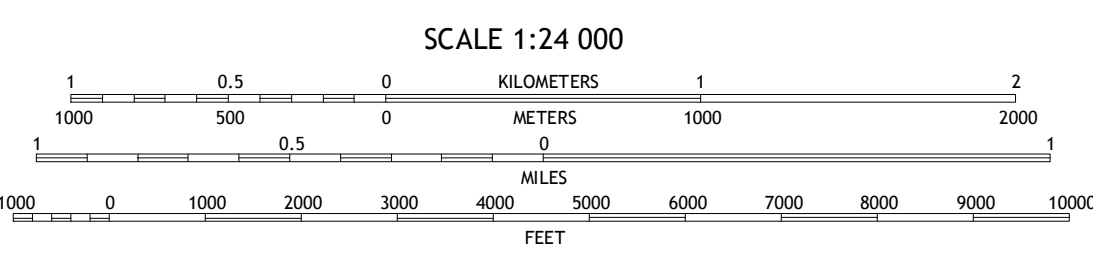
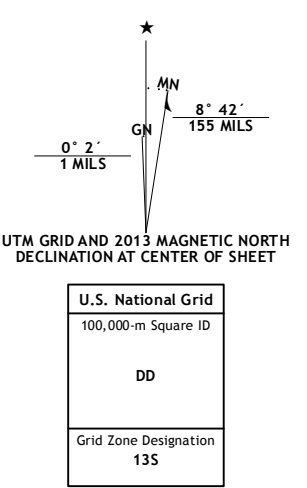
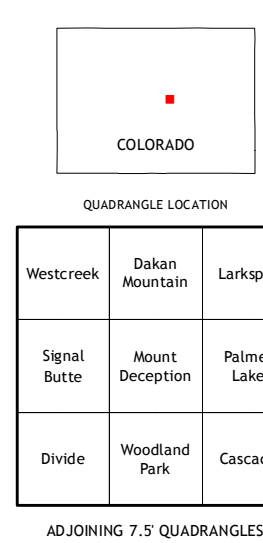


Produced by the United States Geological Survey North American Datum of 1983 (NAD83) World Geodetic System of 1984 (WGS84) Projection and 1000-meter grid: Universal Transverse Mercator, Zone 13S 10 000-foot ticks: Colorado Coordinate System of 1983 (central zone)

Imagery: NAIP, August 2011 - September 2011 Roads: 2006-2012 TomTom Roads within US Forest Service Lands with limited Forest Service updates, 2013 Names: GNIS, 2013 Hydrography: National Hydrography Dataset, 2011 Contours: National Elevation Dataset, 2003 Boundaries: Census, IBWC, IBC, USGS, 1972 - 2012 Public Land Survey System: BLM, 2011



CONTOUR INTERVAL 40 FEET NORTH AMERICAN VERTICAL DATUM OF 1988 This map was produced to conform with the National Geospatial Program US Topo Product Standard, 2011. A metadata file associated with this product is draft version 0.6.14



ROAD CLASSIFICATION table with symbols for Expressway, Secondary Hwy, Interstate Route, FS Primary Route, Local Connector, Local Road, 4WD, US Route, FS Passenger Route, State Route, and FS High Clearance Route.

Check with local Forest Service unit for current travel conditions and restrictions.

MOUNT DECEPTION, CO 2013

ADJOINING 7.5 QUADRANGLES