

Produced by the United States Geological Survey

North American Datum of 1983 (NAD83) World Geodetic System of 1984 (WGS84) Projection and 1 000-meter grid/Universal Transverse Mercator, Zone 13S

This map is not a legal document. Boundaries may be generalized for this map scale. Private lands within government reservations may not be shown. Obtain permission before entering private lands.

Imagery: N.A.P., October 2017 - January 2018 Roads: U.S. Census Bureau, 2016 Data with limited Forest Service updates, 2013 Hydrography: National Hydrography Dataset, 2004 Contours: National Elevation Dataset, 2003 Boundaries: Multiple sources, metadata file, 2019 Public Land Survey System: BLM, 2018 Wetlands: FWS National Wetlands Inventory, 2011

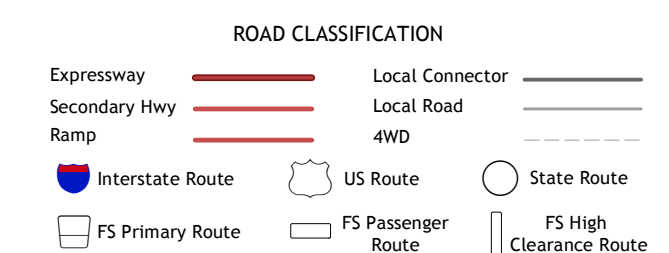
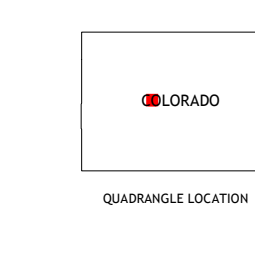
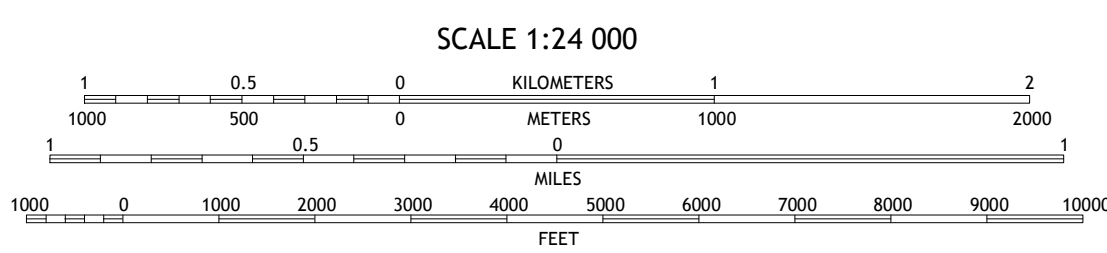
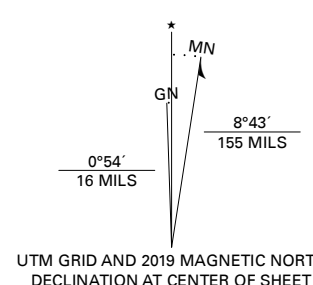


Table with 3 columns: 1 Mount Champion, 2 Mount Massive, 3 Leadville South, 4 Independence Pass, 5 Granite, 6 Playlant, 7 Winfield, 8 Mount Harvard

MOUNT ELBERT, CO 2019

