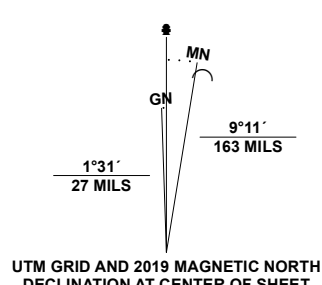
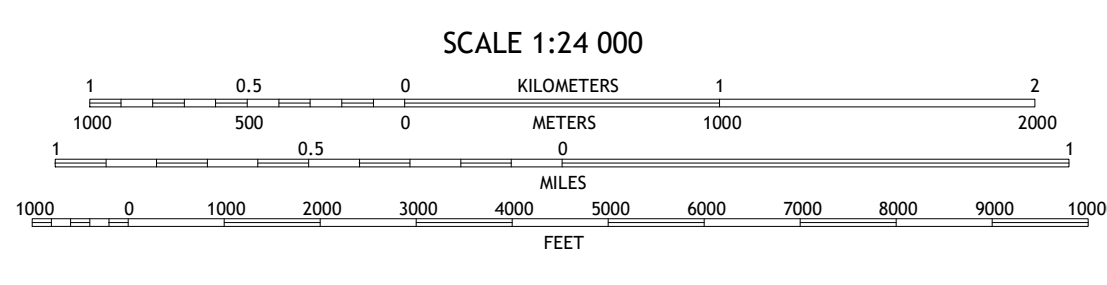


Produced by the United States Geological Survey

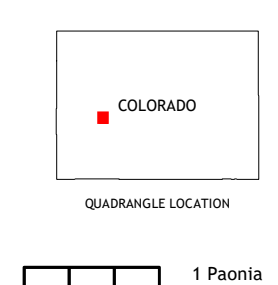
North American Datum of 1983 (NAD83) World Geodetic System of 1984 (WGS84) Projection and 1 000 meter grid/Universal Transverse Mercator, Zone 13S This map is not a legal document. Boundaries may be generalized for this map scale. Private lands within government reservations may not be shown. Obtain permission before entering private lands.



UTM GRID AND 2019 MAGNETIC NORTH DECLINATION AT CENTER OF SHEET



CONTOUR INTERVAL 40 FEET NORTH AMERICAN VERTICAL DATUM OF 1988 This map was produced to conform with the National Geospatial Program US Topo Product Standard.



QUADRANGLE LOCATION

ROAD CLASSIFICATION table with symbols for Expressway, Secondary Hwy, Ramp, Interstate Route, FS Primary Route, Local Connector, Local Road, 4WD, US Route, FS Passenger Route, State Route, FS High Clearance Route.

Check with local Forest Service unit for current travel conditions and restrictions.

MOUNT GUERO, CO 2022

ADJOINING QUADRANGLES table listing 8 surrounding quadrangles: 1 Paonia, 2 Minnesota Pass, 3 West Beckwith Mountain, 4 Crawford, 5 Big Soap Park, 6 Cathedral Peak, 7 X Lazy F Ranch, 8 Little Soap Park.

