

Produced by the United States Geological Survey

North American Datum of 1983 (NAD83) World Geodetic System of 1984 (WGS84) Projection and 1 000-meter grid/Universal Transverse Mercator, Zone 13S

This map is not a legal document. Boundaries may be generalized for this map scale. Private lands within government reservations may not be shown. Obtain permission before entering private lands.

Imagery: U.S. NAIP, October 2017 - January 2018; U.S. Census Bureau, Not Available; Roads within US Forest Service Lands with limited Forest Service updates, 2013; Names: GNIS, 1978 - 2021; Hydrography: National Hydrography Dataset, 2002 - 2020; Contours: National Elevation Dataset, 2021; Boundaries: Multiple sources; see metadata file 2017 - 2021; Public Land Survey System: BLM, 2021; Wetlands: FWS National Wetlands Inventory, 2011

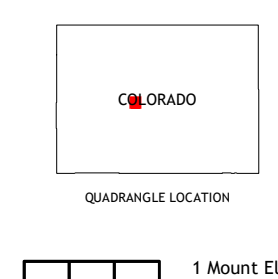
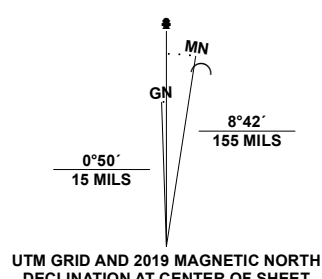
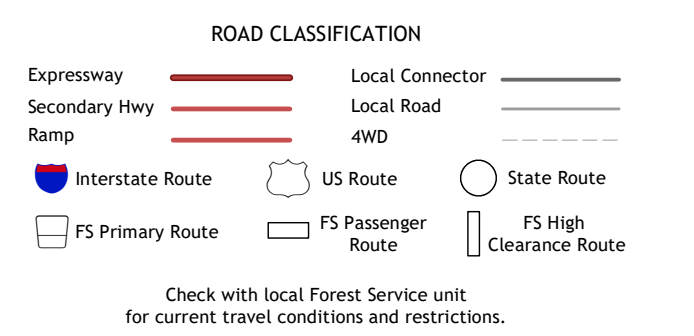


Table with 3 columns and 3 rows showing adjacent quadrangles and their names: 1 Mount Elbert, 2 Granite, 3 South Peak, 4 Winfield, 5 Harvard Lakes, 6 Tincup, 7 Mount Yale, 8 Buena Vista West



Check with local Forest Service unit for current travel conditions and restrictions.

MOUNT HARVARD, CO 2022

