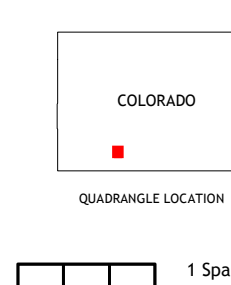
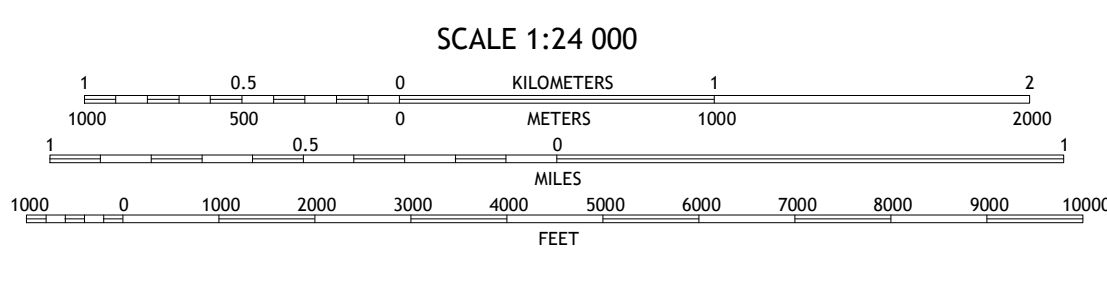
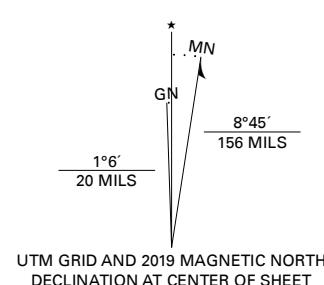
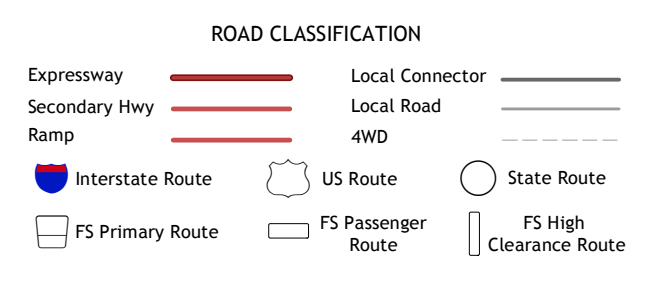


Produced by the United States Geological Survey
North American Datum of 1983 (NAD83)
World Geodetic System of 1984 (WGS84). Projection and 1 000-meter grid: Universal Transverse Mercator, Zone 13S
This map is not a legal document. Boundaries may be generalized for this map scale. Private lands within government reservations may not be shown. Obtain permission before entering private lands.

Images:.....NAIP, October 2017 - January 2018
Roads:.....U.S. Census Bureau, Not Available
Roads within US Forest Service Lands:.....FSTopo Data with limited Forest Service updates, 2013
Names:.....GNS, 1978 - 1994
Hydrography:.....National Hydrography Dataset, 1899 - 2019
Contours:.....National Elevation Dataset, 2005
Boundaries:.....Multiple sources; see metadata file, 2019
Public Land Survey System:.....BLM, 2018
Wetlands:.....FWS National Wetlands Inventory 1983 - 1988



1	2	3	1 Spar City
4	5	6	2 Lake Humphreys
7	8	7	3 South River Peak
		8	4 South River Reservoir
			5 Beaver Creek Reservoir
			6 Saddle Mountain
			7 Wolf Creek Pass
			8 Elwood Pass



Check with local Forest Service unit for current travel conditions and restrictions.

MOUNT HOPE, CO
2019

