

Produced by the United States Geological Survey

North American Datum of 1983 (NAD83) World Geodetic System of 1984 (WGS84) Projection and 1:250,000 scale Universal Transverse Mercator, Zone 13S. This map is not a legal document. Boundaries may be generalized for this map scale. Private lands within government reservations may not be shown. Obtain permission before entering private lands.

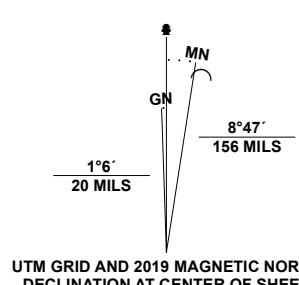
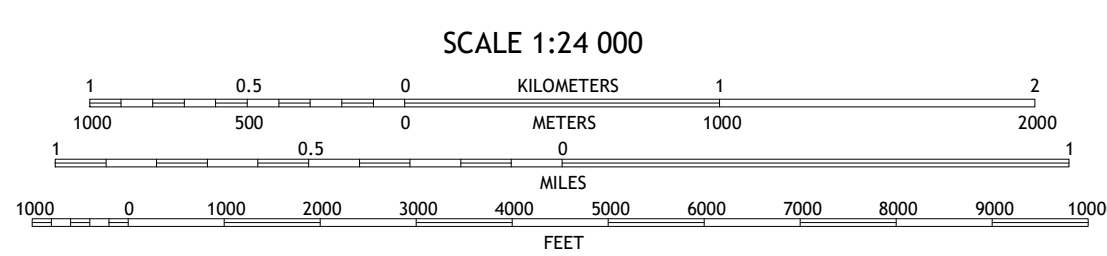


Table with 2 columns: UTM National Grid (100,000 - m Square ID) and Grid Zone Designation (13S).



CONTOUR INTERVAL 40 FEET NORTH AMERICAN VERTICAL DATUM OF 1988 This map was produced to conform with the National Geospatial Program US Topo Product Standard.

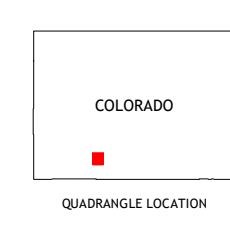


Table of adjoining quadrangles with 8 numbered locations: 1 Spar City, 2 Lake Humphreys, 3 South Fork West, 4 South River Peak, 5 Beaver Creek Reservoir, 6 Saddle Mountain, 7 Wolf Creek Pass, 8 Etwood Pass.

ROAD CLASSIFICATION legend including Expressway, Secondary Hwy, Interstate Route, FS Primary Route, Local Connector, Local Road, AWD, US Route, FS Passenger Route, State Route, FS High Clearance Route.

Check with local Forest Service unit for current travel conditions and restrictions.

MOUNT HOPE, CO 2022

