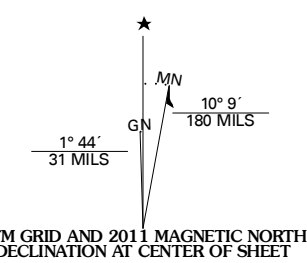
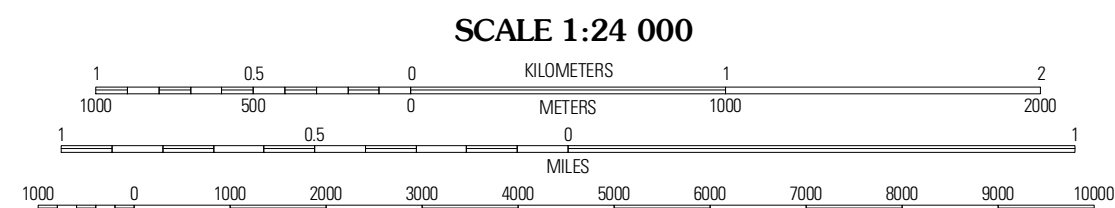


Produced by the United States Geological Survey  
North American Datum of 1983 (NAD83)  
Roads: 52006-2010 Tele Atlas  
Names within US Forest Service Lands: FSTopo Data with limited Forest Service updates, 2009  
Names: GNS, 2009  
Hydrography: National Hydrography Dataset, 2009  
Contours: National Elevation Dataset, 2003

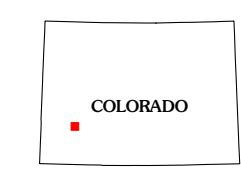


U.S. National Grid	18N	180000	180000
BC			
Grid Zone Designation	18N		



CONTOUR INTERVAL 40 FEET  
NORTH AMERICAN VERTICAL DATUM OF 1988

This map was produced to conform with version 0.5.10 of the draft USGS Standards for 7.5-Minute Quadrangle Maps. A metadata file associated with this product is draft version 0.5.13



QUADRANGLE LOCATION

Horseshoe Peak	Ridgway	Dallas
Sams	Mount Sneffels	Ourey
Gray Head	Telluride	Ironton

ADJOINING 7.5' QUADRANGLES

**ROAD CLASSIFICATION**

Interstate Route	State Route
US Route	Local Road
Ramp	4WD
FS Primary Route	FS Passenger Route
	FS High Clearance Route

Check with local Forest Service unit for current travel conditions and restrictions.