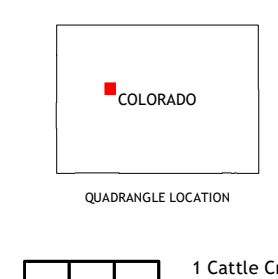
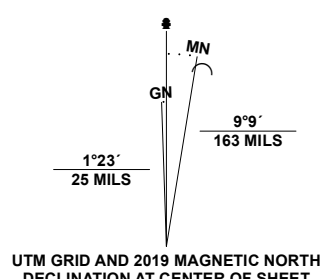
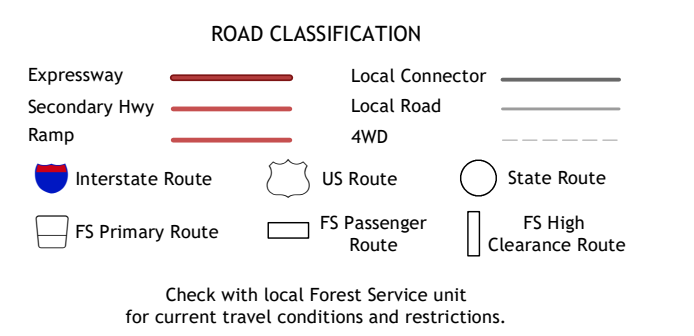


Produced by the United States Geological Survey

North American Datum of 1983 (NAD83) World Geodetic System of 1984 (WGS84) 1:000-meter grid/Universal Transverse Mercator, Zone 13S This map is not a legal document. Boundaries may be generalized for this map scale. Private lands within government reservations may not be shown. Obtain permission before entering private lands.



ADJOINING QUADRANGLES table with 3 rows and 3 columns. Center cell (2,2) is highlighted in red.



Check with local Forest Service unit for current travel conditions and restrictions. MOUNT SOPRIS, CO 2022

