

Produced by the United States Geological Survey North American Datum of 1983 (NAD83) World Geodetic System of 1984 (WGS84) Projection and 1 000-meter grid/Universal Transverse Mercator, Zone 12S13S

Imagery: NAIP, September 2017 - January 2018 Roads: U.S. Census Bureau, 2016 Data within US Forest Service Lands with limited Forest Service updates, 2013 Names: National Hydrography Dataset, 2003 - 2020 National Elevation Dataset, 2021 Boundaries: Multiple sources; see metadata file 2017, 2021 Public Land Survey System, RLM, 2021 Wetlands: FWS National Wetlands Inventory 1986 - 1988

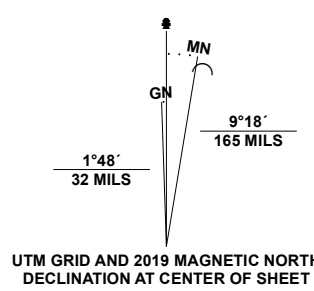


Table with 2 columns: U.S. National Grid (100,000 - m Square ID, YG, BB) and Grid Zone Designation (12S, 18N)



CONTOUR INTERVAL 40 FEET NORTH AMERICAN VERTICAL DATUM OF 1988 This map was produced to conform with the National Geospatial Program US Topo Product Standard.

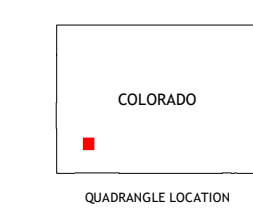
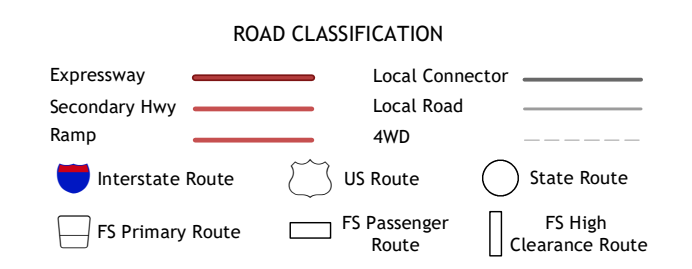


Table with 3 columns: 1 Little Cone, 2 Gray Head, 3 Telluride, 4 Dolores Peak, 5 Ophir, 6 Rico, 7 Hermosa Peak, 8 Engineer Mountain



Check with local Forest Service units for current travel conditions and restrictions.

MOUNT WILSON, CO 2022

