

Produced by the United States Geological Survey North American Datum of 1983 (NAD83) World Geodetic System of 1984 (WGS84)...

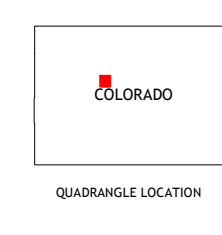
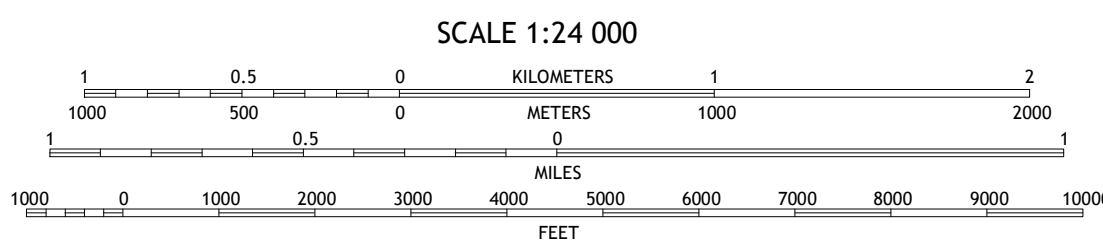
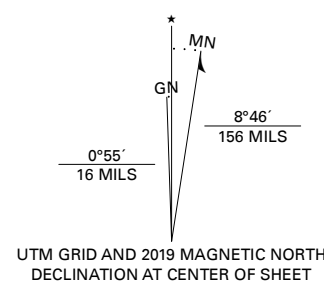
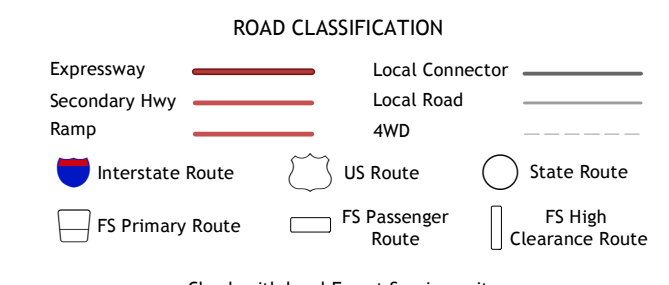


Table with 3 columns: Index number, Name, and Description. Includes Grouse Mountain, Red Cliff, Mount Jackson, etc.



Check with local Forest Service unit for current trail conditions and restrictions. MOUNT OF THE HOLY CROSS, CO 2019

