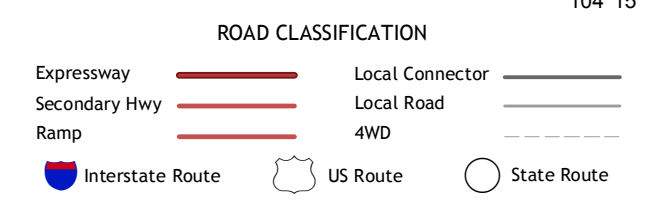
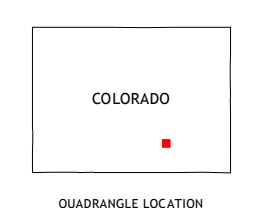
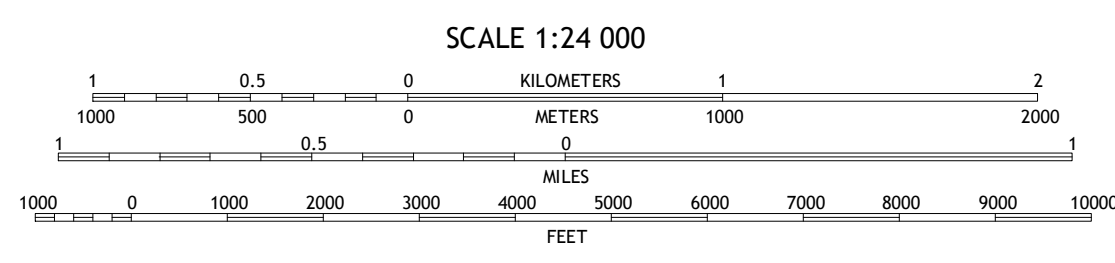
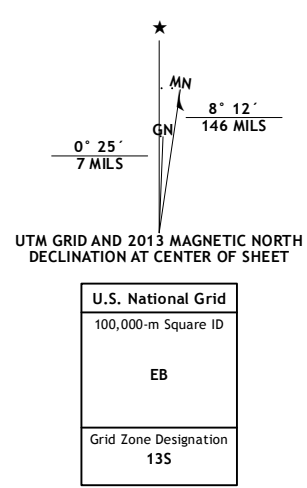


Produced by the United States Geological Survey  
North American Datum of 1983 (NAD83)  
World Geodetic System of 1984 (WGS84) Projection and  
1 000-meter grid: Universal Transverse Mercator, Zone 13S  
10 000-foot ticks: Colorado Coordinate System of 1983 (south zone)



Hog Ranch Canyon	Red Top Ranch	Yellowbank Creek
North Rattlesnake Butte	Myers Canyon	Sanford Hills
South Rattlesnake Butte	Jones Lake Spring	Sun Valley Ranch

Imagery.....NAIP, July 2011  
Roads.....G2006-2012 TomTom Names, 2013  
Hydrography.....National Hydrography Dataset, 2011  
Contours.....National Elevation Dataset, 2007  
Boundaries.....Census, BWC, IBC, USGS, 1972-2012  
Public Land Survey System.....BLM, 2011

This map was produced to conform with the National Geospatial Program US Topo Product Standard, 2011. A metadata file associated with this product is draft version 0.6.14