
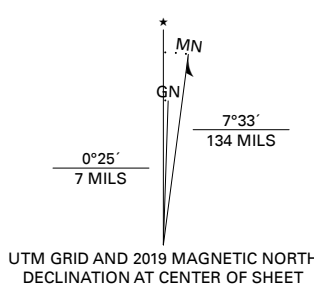


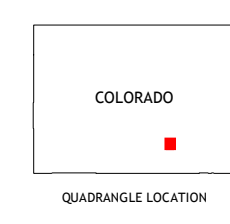
Produced by the United States Geological Survey

North American Datum of 1983 (NAD83)
World Geodetic System of 1984 (WGS84) Projection and
1 000 meter grid/Universal Transverse Mercator, Zone 13S
This map is not a legal document. Boundaries may be
generalized for this map scale. Private lands within government
reservations may not be shown. Obtain permission before
entering private lands.

ImageryNAIP, September 2017 - January 2018
RoadsU.S. Census Bureau, 2016
NamesGNIS, 1978 - 2018
HydrographyNational Hydrography Dataset, 2004 - 2018
ContoursNational Elevation Dataset, 2007
BoundariesMultiple sources; see metadata file, 2017
Public Land Survey SystemBLM, 2018
WetlandsFWS National Wetlands Inventory, 1974



CONTOUR INTERVAL 20 FEET
NORTH AMERICAN VERTICAL DATUM OF 1988
This map was produced to conform with the
National Geospatial Program US Topo Product Standard, 2011.
A metadata file associated with this product is draft version 0.6.18



ADJOINING QUADRANGLES

1	2	3
4	5	6
7	8	

1 Hog Ranch Canyon
2 Red Top Ranch
3 Yellowbank Creek
4 North Rattlesnake Butte
5 Sanford Hills
6 South Rattlesnake Butte
7 Jones Lake Spring
8 Sun Valley Ranch

