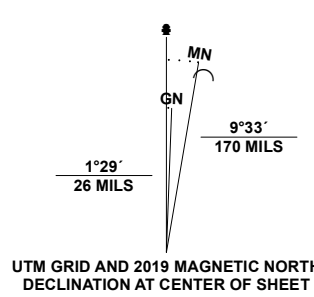


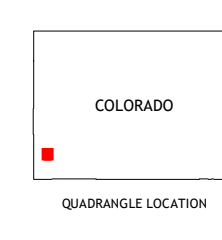
Produced by the United States Geological Survey

North American Datum of 1983 (NAD83) World Geodetic System of 1984 (WGS84) Projection and 1 000-meter grid/Universal Transverse Mercator, Zone 12S This map is not a legal document. Boundaries may be generalized for this map scale. Private lands within government reservations may not be shown. Obtain permission before entering private lands.

Imagery: N.A.I.P., September 2017 - January 2018
Roads: U.S. Census Bureau, 2016
Roads within US Forest Service Lands: with limited Forest Service updates, 2013
Names: National Hydrography Dataset, 2003
Hydrography: National Hydrography Dataset, 2003
Contours: National Elevation Dataset, 2005
Boundaries: Multiple sources; see metadata file 2017, 2021
Public Land Survey System: BLM, 2021
Wetlands: FWS National Wetlands Inventory, 1983



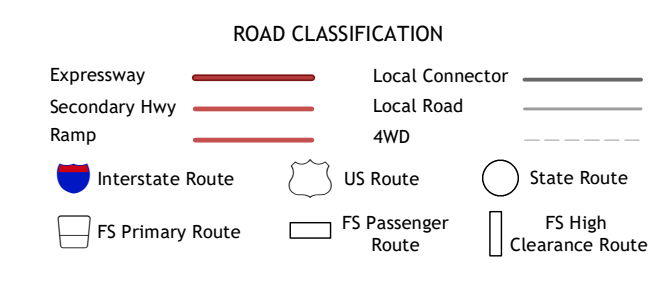
CONTOUR INTERVAL 20 FEET NORTH AMERICAN VERTICAL DATUM OF 1988 This map was produced to conform with the National Geospatial Program US Topo Product Standard.



ADJOINING QUADRANGLES

1	2	3
4	5	6
7	8	

1 The Glade
2 South Mountain
3 Deer Canyon
4 Deer Canyon
5 Willow Spring
6 Yellow Jacket
7 Trimble
8 Boggy Draw



Check with local Forest Service unit for current travel conditions and restrictions.

NARRAGUINNEP MOUNTAIN, CO 2022

