USGS
science for a changing world

U.S. DEPARTMENT OF THE INTERIOR
U. S. GEOLOGICAL SURVEY

The National Map
US Topo

NEDERLAND QUADRANGLE
COLORADO
7.5-MINUTE SERIES

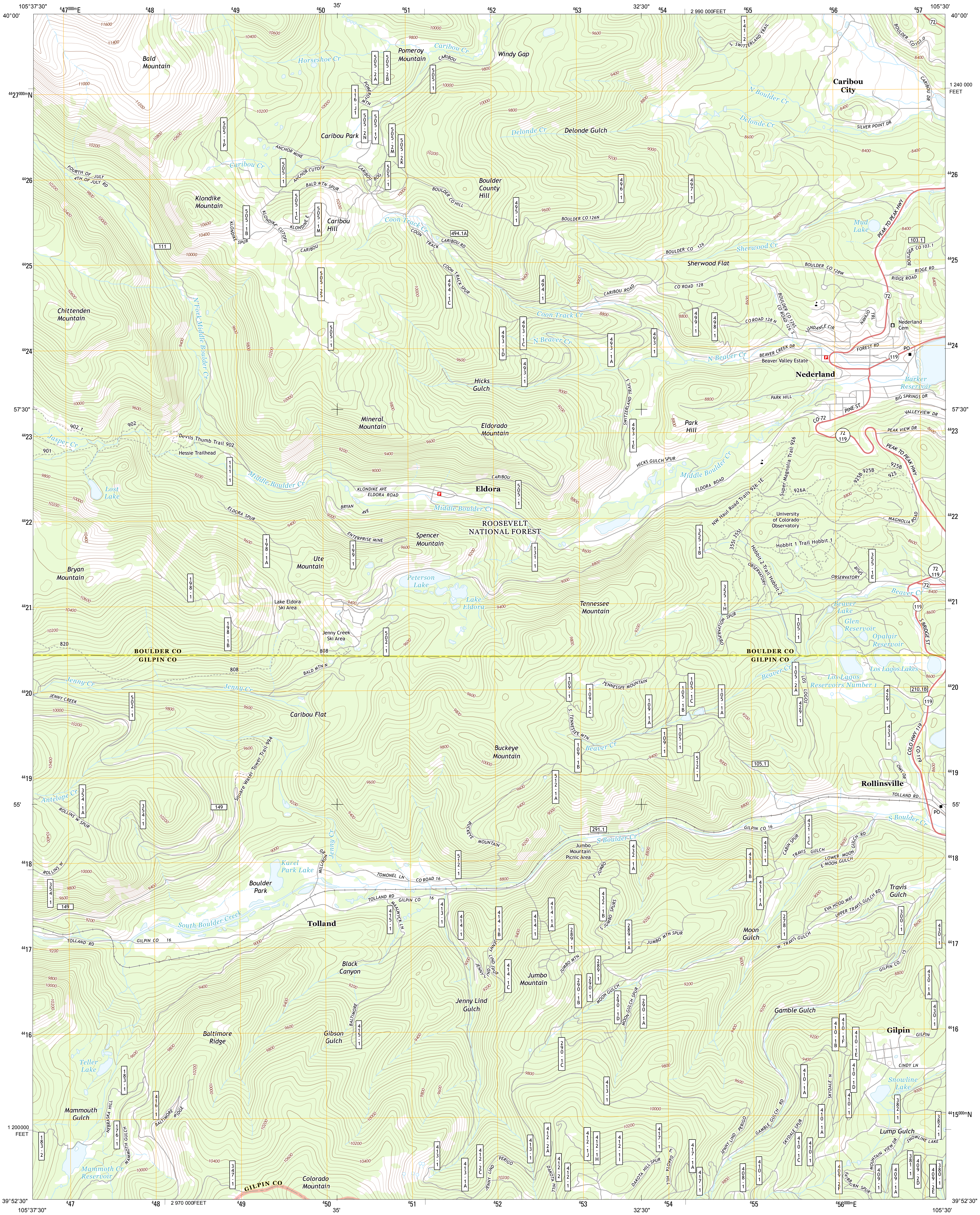
105°37'30"
40°00'
4470000mE
4448
4449
4450
35'
4451
4452
4453
32'30"
4454
2 990 000FEET
4455
4456
4457
105°30'
40°00'
4427000mN
4426
4425
4424
57'30"
4423
4422
4421
4420
4419
55'
4418
4417
4416
4415000mN
1 240 000
FEET
1 200 000
FEET
39°52'30"
105°37'30"
4447
4448
2 970 000FEET
4449
4450
35'
4451
4452
4453
32'30"
4454
4455
4456000mE
39°52'30"
105°30'
Bald Mountain
Pomeroy Mountain
Windy Gap
Horseshoe Cr
Caribou Cr
Caribou Park
Caribou City
N Boulder Cr
Delonde Cr
Delonde Gulch
Silver Point Dr
Caribou Dr
Boulder Co 103.0
Fourth of July
4th of July Rd
Anchor Mine
Anchor Cutoff
Bald Mtn Spur
Caribou Bog
Klondike Mountain
Klondike Spur
Klondike Cutoff
Klondike E
Caribou Hill
Boulder County Hill
Boulder Co Hill
Boulder Co 126N
Coon Track Cr
Coon Track
Caribou Rd
Coon Track Spur
494.1A
111
Mud Lake
Peak to Peak Hwy
103.1
Boulder Co 103.1
Boulder Co 126
Sherwood Cr
Sherwood Flat
Boulder Co 128W
Ridge Rd
Ridge Road
Chittenden Mountain
N Fork Middle Boulder Cr
Caribou Road
Co Road 128
Co Road 128 N
Boulder Co 126S
Co Road 126 S
Sundance Cir
Navajo Trl
Nederland Cem
72
119
Forest Rd
PO
N Beaver Cr
Beaver Creek Dr
Beaver Valley Estate
Nederland
Barker Reservoir
Big Springs Dr
Park Hill
Pine St
CO-72
Valleyview Dr
Peak View Dr
Hicks Gulch
Mineral Mountain
Eldorado Mountain
Switzerland Trail S
Park Hill
Jasper Cr
902.1
902
901
Devils Thumb Trail 902
Hessie Trailhead
Hicks Gulch Spur
Middle Boulder Cr
Eldora Road
Super Magnolia Trail 926
926A
925B
925
Lost Lake
Middle Boulder Cr
Klondike Ave
Eldora Road
Bryan Ave
Eldora
Caribou
Eldora Spur
Roosevelt National Forest
NW Haul Road Trails 926.1E
University of Colorado Observatory
Magnolia Road
Enterprise Mine
Spencer Mountain
Ute Mountain
Hobbit 1 Trail Hobbit 1
Hobbit 2 Trail Hobbit 2
Observatory
Observatory Spur
Bryan Mountain
Peterson Lake
Lake Eldora
Lake Eldora Ski Area
Tennessee Mountain
Beaver Cr
Beaver Lake
Glen Reservoir
Opalair Reservoir
S Bridge St
Jenny Creek Ski Area
820
808
Boulder Co
Gilpin Co
Bald Mtn N
Jenny Cr
Jenny Creek
Caribou Flat
Tennessee Mountain
S. Tennessee Mtn.
Los Lagos Lakes
Los Lagos Reservoirs Number 1
Los Logos
210.1B
Buckeye Mountain
Beaver Cr
105.1
Colo Hwy 119
CO-119
Owl Dr
Rollinsville
Tolland Rd
Square Water Tower Trail 994
Antelope Cr
Rollins W Spur
149
291.1
Gilpin Co 16
S Boulder Cr
Jumbo Mountain Picnic Area
Cabin Spur
Travis Gulch
Lower Moon Gulch Rd
E Moon Gulch
Buckeye Mountain
Rollins W
Karel Park Lake
Milliron Rd
Tomonel Ln
Co Road 16
Boulder Park
S Jumbo
Travis Gulch
Eva Hood Way
Upper Travis Gulch Rd
South Boulder Creek
Tolland
Tolland Rd
Malwyck Ln
Moon Gulch
S Jumbo Spurs
Jumbo Mtn Spur
W. Travis Gulch
Black Canyon
Jenny Lind Spur
Jumbo Mtn
Jumbo Mountain
Moon Gulch
Moon Gulch Spur
Gilpin Co 15
Jenny Lind Gulch
Gamble Gulch
Baltimore Ridge
Gibson Gulch
Baltimore
Gilpin
Cindy Ln
Teller Lake
Snowline Lake
Skydale N
Mammoth Gulch
Nebraska Hill
Mammoth Gulch
Baltimore Ridge
Gamble Gulch Rd
Skydale Spur
Lump Gulch
Snowline Lake
Mountain View Dr
Jenny Lind - Perigo
Mammoth Cr Reservoir
Perigo
Jenny Lind
Dakota Hill
Dakota Hill Spur
E. Dakota Hill
Fayrburn Spur
Gilpin Co
Colorado Mountain
11600
11400
11200
11000
10800
10600
10400
10200
10000
9800
9600
9400
9200
9000
8800
8600
8400
505-2A
505-2B
505-1
116-J1
505-2N
505-1Y
505-2M
505-2K
505-1P
505-1C
505-1M
505-1B
505-2S
494-1C
494-1
493-1D
493-1C
493-1
493-1A
493-1E
495-1
496-1
497-1
499-1
498-1
141-2
111-1
198-1A
198-1
198-1B
199-1
502-1
131-1
355-1B
355-1H
355-1E
105-1
109-1
109-1C
109-1A
109-1B
105-1B
105-1C
105-1A
105-2A
429-1
433-1
512-1A
512-1
354-1A
354-1
432-1A
432-1B
431-1C
431-1
431-1B
431-1A
415-1
413-1
414-1
414-1B
414-1A
414-1C
289-1
289-1A
290-1B
290-1
290-1D
290-1A
290-1C
278-1
300-1
430-1
430-1A
410-1B
410-1F
410-1E
410-1D
410-1A
410-1
410-1C
382-1
381-1
380-1
409-2F
409-1
409-1A
409-2D
409-2E
408-1
417-1
417-1A
412-1J
412-1H
412-1I
412-2A
412-2
412-1
412-2C
413-1A
183-1
183-2
176-1
416-1
347-1

Produced by the United States Geological Survey
North American Datum of 1983 (NAD83)
World Geodetic System of 1984 (WGS84). Projection and
1 000-meter grid: Universal Transverse Mercator, Zone 13S
10 000-foot ticks: Colorado Coordinate System of 1983 (north zone)

Imagery	NAIP, August 2011 - September 2011
Roads	©2006-2012 TomTom
Roads within US Forest Service Lands	FSTopo Data with limited Forest Service updates, 2013
Names	GNIS, 2013
Hydrography	National Hydrography Dataset, 2011
Contours	National Elevation Dataset, 2001
Boundaries	Census, IBWC, IBC, USGS, 1972 - 2012
Public Land Survey System	BLM, 2011

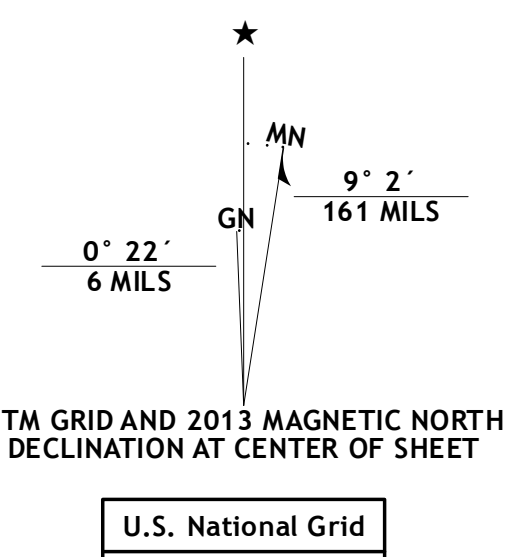
MN
GN
9° 2´
161 MILS
0° 22´
6 MILS

UTM GRID AND 2013 MAGNETIC NORTH
DECLINATION AT CENTER OF SHEET

U.S. National Grid
100,000-m Square ID
DE
Grid Zone Designation
13S

SCALE 1:24 000

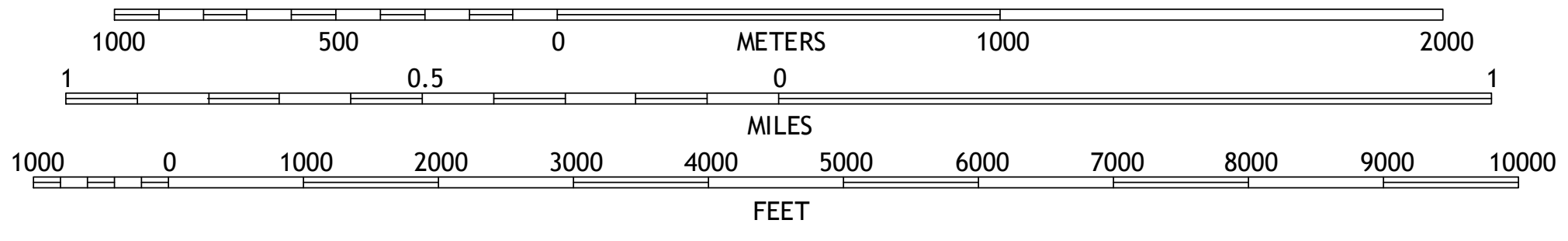
1
0.5
0
1
2
KILOMETERS
1000
500
0
1000
2000
METERS
1
0.5
0
1
MILES
1000
0
1000
2000
3000
4000
5000
6000
7000
8000
9000
10000
FEET

CONTOUR INTERVAL 40 FEET
NORTH AMERICAN VERTICAL DATUM OF 1988

This map was produced to conform with the
National Geospatial Program US Topo Product Standard, 2011.
A metadata file associated with this product is draft version 0.6.14

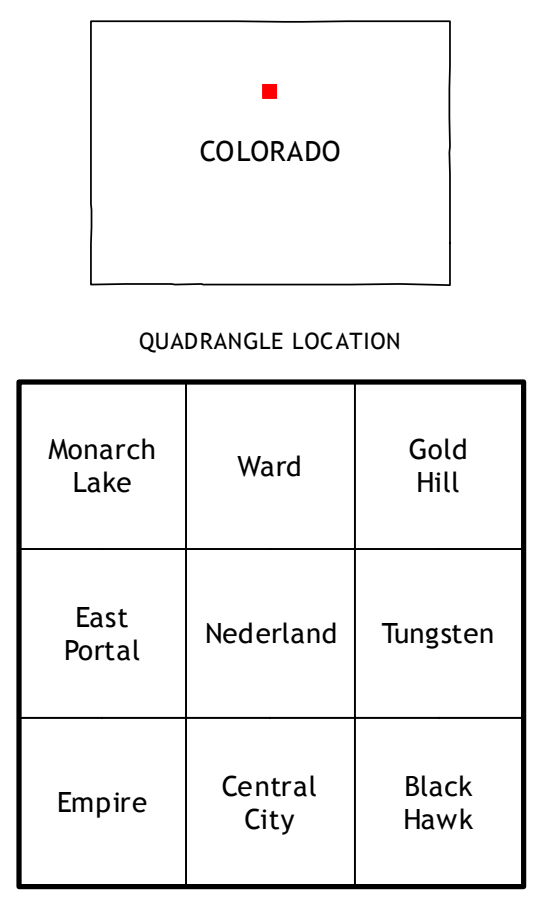

QUADRANGLE LOCATION

Monarch Lake	Ward	Gold Hill
East Portal	Nederland	Tungsten
Empire	Central City	Black Hawk

ADJOINING 7.5' QUADRANGLES

ROAD CLASSIFICATION

Expressway	▬	Local Connector	▬
Secondary Hwy	▬	Local Road	▬
Ramp	▬	4WD	- - -

Interstate Route · US Route · State Route
FS Primary Route · FS Passenger Route · FS High Clearance Route

Check with local Forest Service unit
for current travel conditions and restrictions.

NEDERLAND, CO
2013