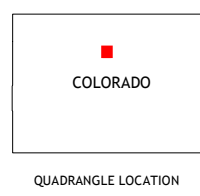
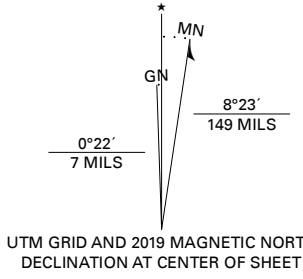


Produced by the United States Geological Survey

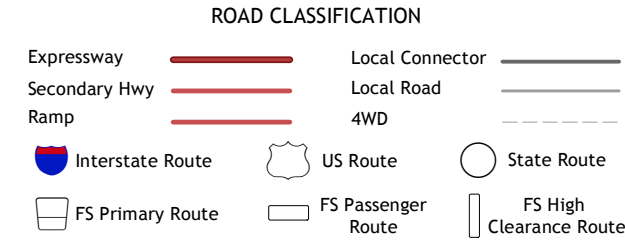
North American Datum of 1983 (NAD83)
World Geodetic System of 1984 (WGS84). Projection and
1 000-meter grid/Universal Transverse Mercator, Zone 13S
This map is not a legal document. Boundaries may be
generalized for this map scale. Private lands within government
reservations may not be shown. Obtain permission before
entering private lands.

Imagery.....NAIP, September 2017 - October 2017
Roads.....US Forest Service Lands.....FS Topo Data
within US Forest Service Lands.....FS Topo Data
Names.....with limited Forest Service updates, 2013 - 2016
Hydrography.....GNIS, 1979 - 2019
Contours.....National Hydrography Dataset, 2004 - 2019
Boundaries.....National Elevation Dataset, 2001 - 2018
Public Land Survey System.....BLM, 2018
Wetlands.....FWS National Wetlands Inventory, 1975



1	2	3
4	5	6
7	8	9

1 Monarch Lake
2 Ward
3 Gold Hill
4 East Portal
5 Tumpey
6 Empire
7 Central City
8 Black Hawk



Check with local Forest Service unit
for current travel conditions and restrictions.

NERDERLAND, CO
2019

