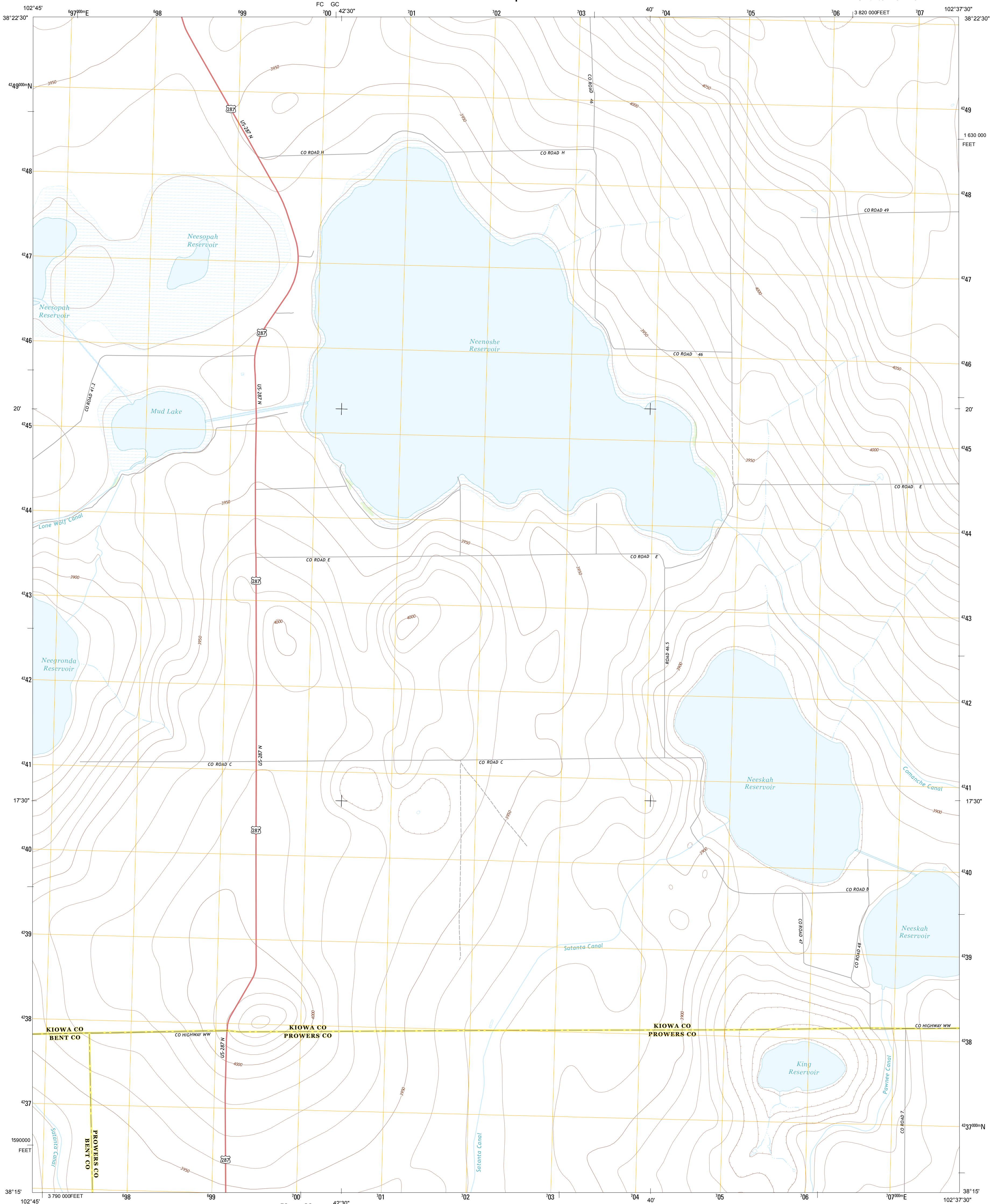




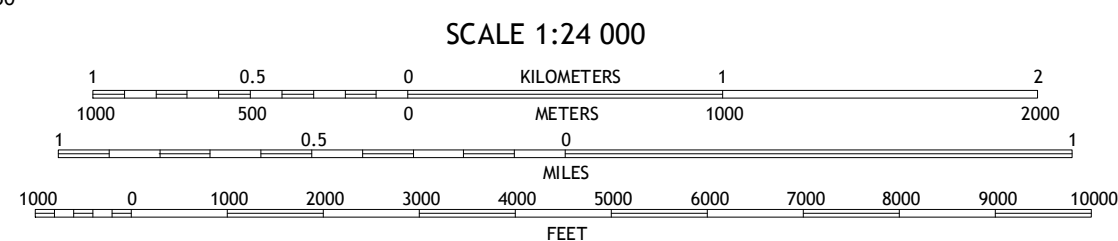
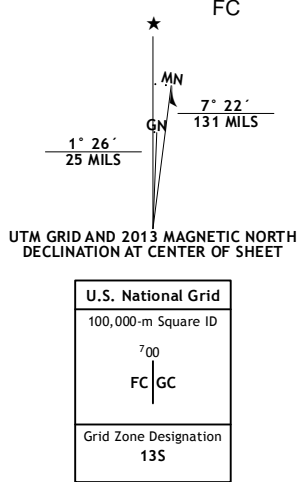
U.S. DEPARTMENT OF THE INTERIOR  
U. S. GEOLOGICAL SURVEY



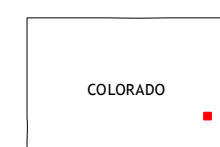
NEENOSHE RESERVOIR QUADRANGLE  
COLORADO  
7.5-MINUTE SERIES



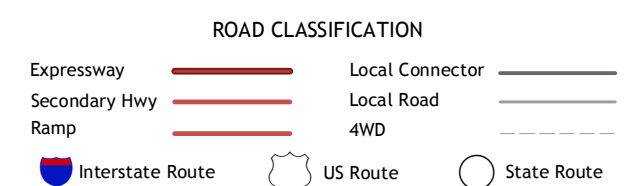
Produced by the United States Geological Survey  
North American Datum of 1983 (NAD83)  
Roads..... ©2006-2012 TomTom  
Names..... ©2006-2012 TomTom  
Hydrography..... National Hydrography Dataset, 2011  
Contours..... National Elevation Dataset, 2007  
Boundaries, BWC, B.C., USGS, 1972 - 2012  
Public Land Survey System..... BLM, 2011



CONTOUR INTERVAL 10 FEET  
NORTH AMERICAN VERTICAL DATUM OF 1988  
This map was produced to conform with the  
National Geospatial Program US Topo Product Standard, 2011.  
A metadata file associated with this product is draft version 0.6.14



Eads	Alkali Lake	Chivington
Swede Lake	Neenoshe Reservoir	Chivington SE
McClave	Wiley	May Valley



NEENOSHE RESERVOIR, CO  
2013