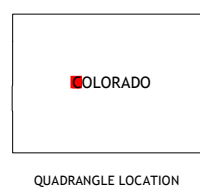
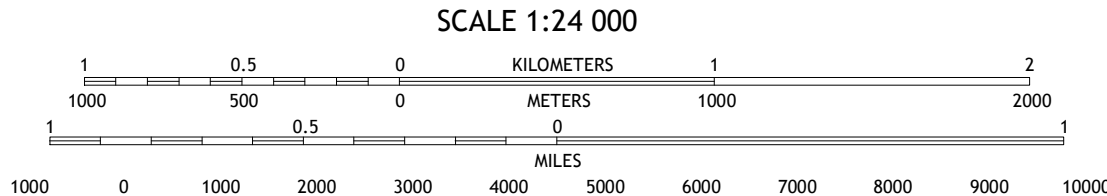
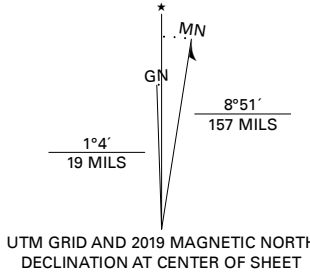


Produced by the United States Geological Survey

North American Datum of 1983 (NAD83)
World Geodetic System of 1984 (WGS84). Projection and
1 000-meter grid: Universal Transverse Mercator, Zone 13S
This map is not a legal document. Boundaries may be
generalized for this map scale. Private lands within government
reservations may not be shown. Obtain permission before
entering private lands.

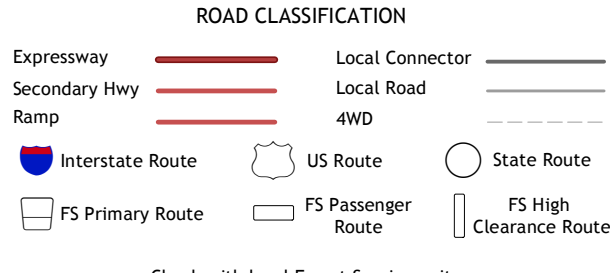
Imagery.....NAIP, October 2017 - January 2018
Roads.....U.S. Census Bureau, Not Available
Roads within US Forest Service Lands.....FSTopo Data
with limited Forest Service updates, 2013
Names.....GNIS, 1978 - 2017
Hydrography.....National Hydrography Dataset, 2002 - 2019
Contours.....National Elevation Dataset, 2003 - 2004
Boundaries.....Multiple sources; see metadata file
Public Land Survey System.....BLM, 2018
Wetlands.....FWS National Wetlands Inventory 1983 - 2011



1	2	3
4	5	6
7	8	9

ADJOINING QUADRANGLES

1 Aspen
2 Thimble Rock
3 Mount Champion
4 Hayden Peak
5 Independence Pass
6 Pearl Pass
7 Italian Creek
8 Pieplant



Check with local Forest Service unit
for current travel conditions and restrictions.

NEW YORK PEAK, CO
2019