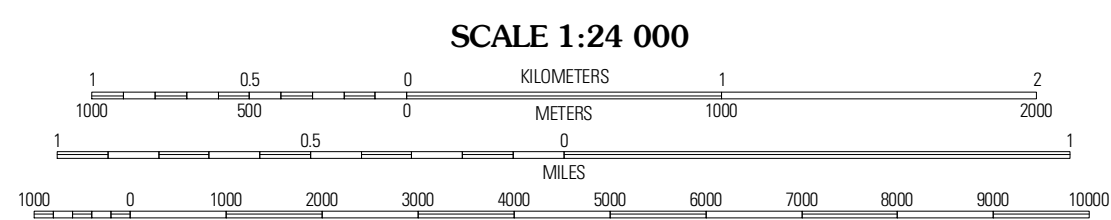
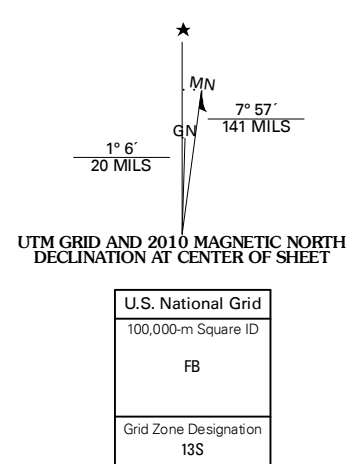


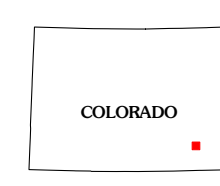


Produced by the United States Geological Survey
North American Datum of 1983 (NAD83)
Roads.....©2006-2010 Tele Atlas
Names.....GNIS, 2008
Hydrography.....National Hydrography Dataset, 2009
Contours.....National Elevation Dataset, 2007



CONTOUR INTERVAL 20 FEET
NORTH AMERICAN VERTICAL DATUM OF 1988

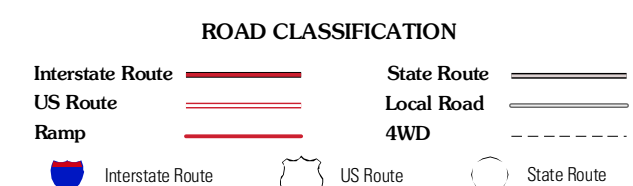
This map was produced to conform with version 0.5.10 of the draft USGS Standards for 7.5-Minute Quadrangle Maps. A metadata file associated with this product is draft version 0.5.11



QUADRANGLE LOCATION

Turkey Canyon	Toonerville SE	Toonerville SE
Rock Canyon	Ninaview	Clay Ranch
Brown Canyon	Flag Hat Ranch	Walker Canyon

ADJOINING 7.5 QUADRANGLES



NINAVIEW, CO
2010