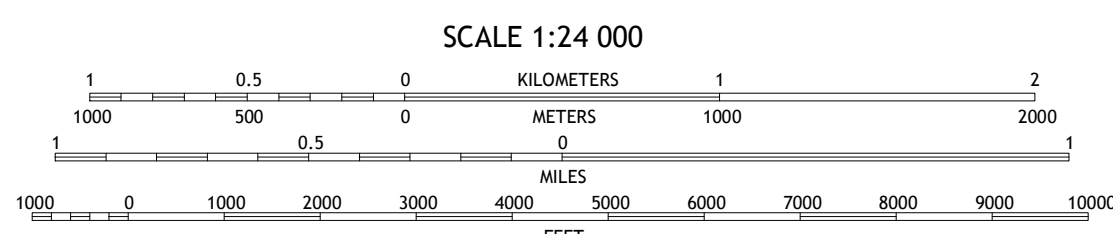
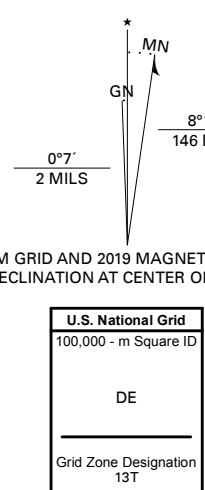


Produced by the United States Geological Survey

North American Datum of 1983 (NAD83) World Geodetic System of 1984 (WGS84) Projection and 1 000-meter grid/Universal Transverse Mercator, Zone 13T1315 This map is not a legal document. Boundaries may be generalized for this map scale. Private lands within government reservations may not be shown. Obtain permission before entering private lands.

Table with 2 columns: Feature Name and Source/Date. Includes Imagery (NAIP, 2017), Roads (U.S. Census Bureau, 2016), Names (GNIS, 1978-2019), Hydrography (National Hydrography Dataset, 2004), Contours (National Elevation Dataset, 2015), Boundaries (Multiple sources, 2017-2018), Public Land Survey System (BLM, 2018), and Wetlands (FWS National Wetlands Inventory, 2009).



CONTOUR INTERVAL 10 FEET NORTH AMERICAN VERTICAL DATUM OF 1988 This map was produced to conform with the National Geospatial Program US Topo Product Standard, 2011. A metadata file associated with this product is draft version 0.6.18

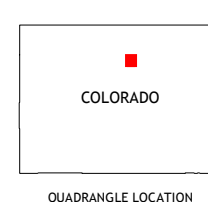


Table of adjoining quadrangles: 1 Lyons, 2 Hygiene, 3 Longmont, 4 Boulder, 5 Erie, 6 Eldorado Springs, 7 Louisville, 8 Lafayette.

ROAD CLASSIFICATION table showing symbols for Expressway, Secondary Hwy, Ramp, Interstate Route, Local Connector, Local Road, 4WD, US Route, and State Route.

