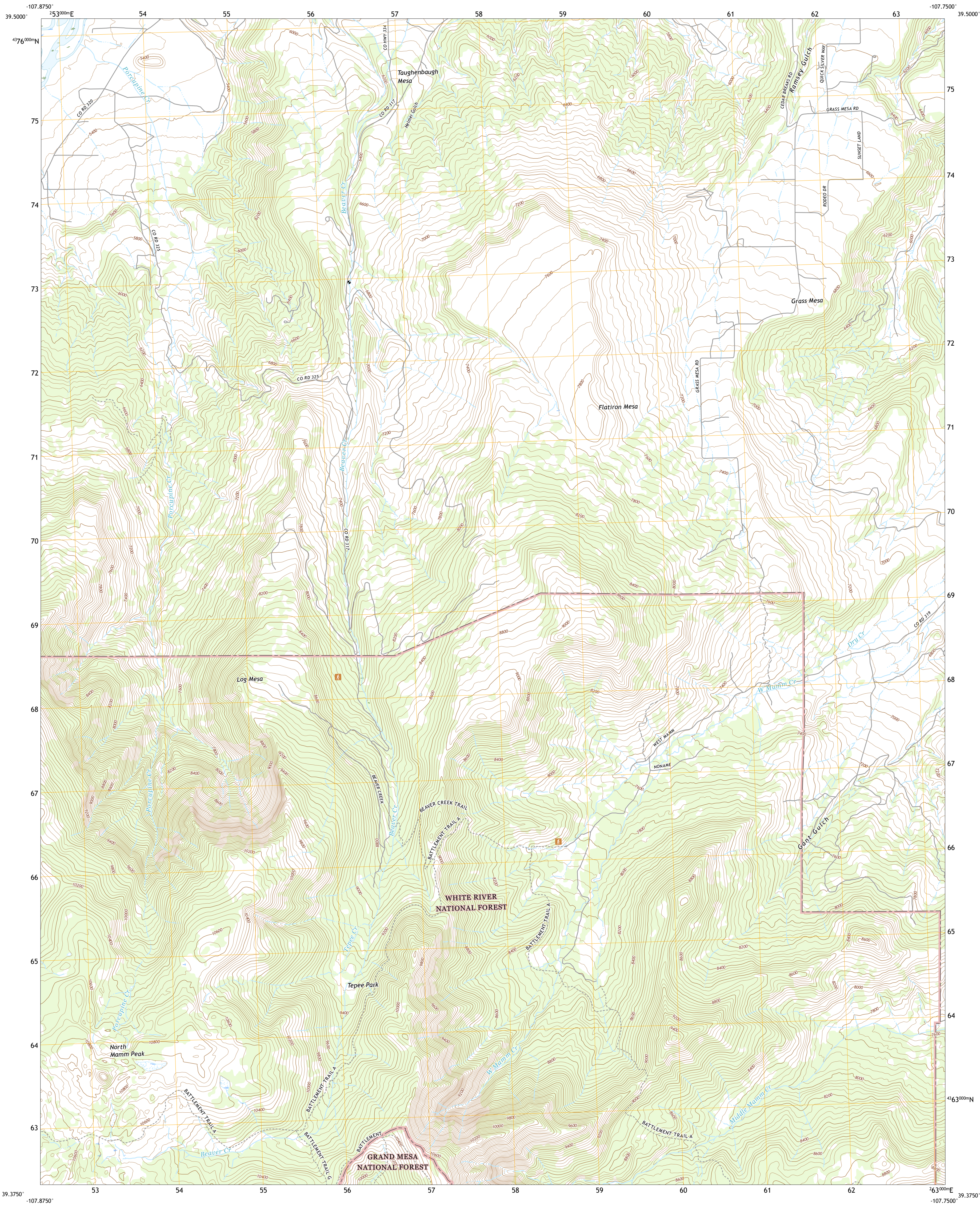




U.S. DEPARTMENT OF THE INTERIOR  
U.S. GEOLOGICAL SURVEY



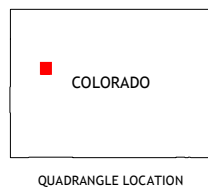
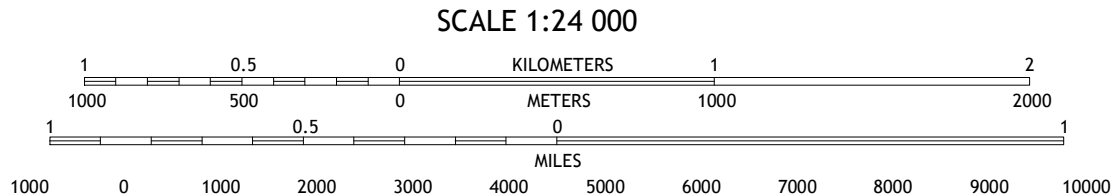
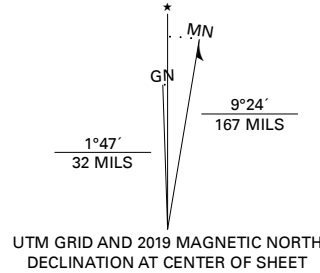
NORTH MAMM PEAK QUADRANGLE  
COLORADO - GARFIELD COUNTY  
7.5-MINUTE SERIES



Produced by the United States Geological Survey

North American Datum of 1983 (NAD83)  
World Geodetic System of 1984 (WGS84). Projection and  
1 000-meter grid: Universal Transverse Mercator, Zone 13S  
This map is not a legal document. Boundaries may be  
generalized for this map scale. Private lands within government  
reservations may not be shown. Obtain permission before  
entering private lands.

Imagery.....NAIP, October 2017 - January 2018  
Roads.....U.S. Census Bureau, 2016  
Roads within US Forest Service Lands.....FS Topo Data  
with limited Forest Service updates, 2013  
Names.....GNIS, 1978 - 2018  
Hydrography.....National Hydrography Dataset, 2002 - 2010  
Contours.....National Elevation Dataset, 2017 - 2018  
Boundaries.....Multiple sources: see metadata file 2017 - 2018  
Public Land Survey System.....BLM, 2018  
Wetlands.....FWS National Wetlands Inventory 1982 - 2009



1	2	3	1 Anvil Points
4	5	4 Rulison	2 Rifle
6	7	5 Hunter Mesa	3 Silt
		6 Haverhurst Creek	4 Rulison
		7 South Mamm Peak	5 Hunter Mesa
		8 Hightower Mountain	6 Haverhurst Creek

ROAD CLASSIFICATION	
Expressway	Local Connector
Secondary Hwy	Local Road
Ramp	4WD
Interstate Route	US Route
FS Primary Route	FS Passenger Route
	FS High Clearance Route

Check with local Forest Service unit  
for current travel conditions and restrictions.

NORTH MAMM PEAK, CO  
2019



NSA REF NO. USGS X 2 4 K 3 2 3 9 7