



U.S. DEPARTMENT OF THE INTERIOR  
U. S. GEOLOGICAL SURVEY

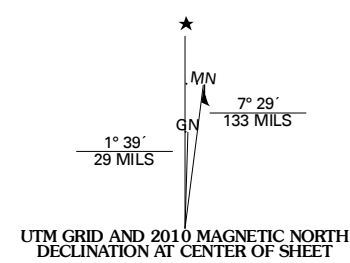


NORTH PLUM CREEK NE QUADRANGLE  
COLORADO  
7.5-MINUTE SERIES

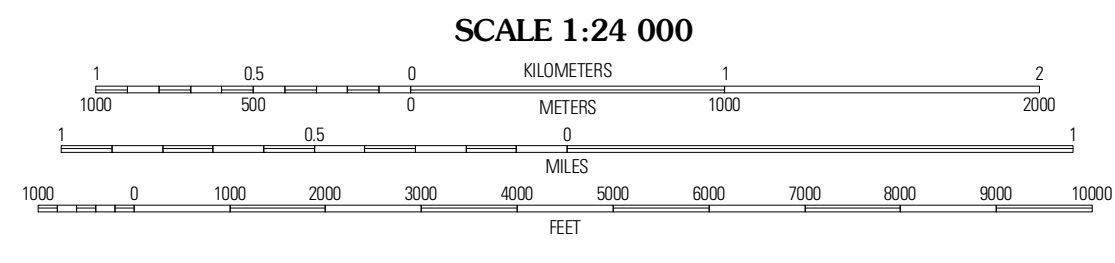


Produced by the United States Geological Survey  
North American Datum of 1983 (NAD83)  
World Geospatial System of 1984 (WGS84). Projection and  
1 000-meter grid. Universal Transverse Mercator, Zone 13S  
10 000-foot ticks: Colorado Coordinate System of 1983  
(south zone)

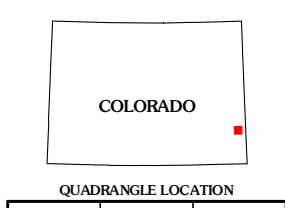
Imagery.....NIP, August 2009  
Roads.....©2006-2010 Tele Atlas  
Names.....GNIS, 2008  
Hydrography.....National Hydrography Dataset, 2009  
Contours.....National Elevation Dataset, 2007



U.S. National Grid	100 000 Square Meters
GC	0 00
GB	0 00
Grid Zone Designation	13S

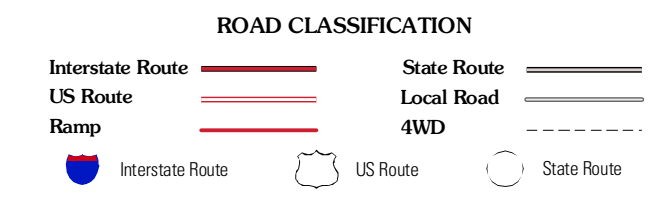


CONTOUR INTERVAL 10 FEET  
NORTH AMERICAN VERTICAL DATUM OF 1988  
This map was produced to conform with version 0.5.10 of the  
draft USGS Standards for 7.5-Minute Quadrangle Maps.  
A metadata file associated with this product is draft version 0.5.11



Carleton	Granada	Holly West
North Plum Creek NW	North Plum Creek NE	Durkee Creek NW
Barrel Spring	North Plum Creek SE	Two Butte Springs

ADJOINING 7.5' QUADRANGLES



NORTH PLUM CREEK NE, CO  
2010