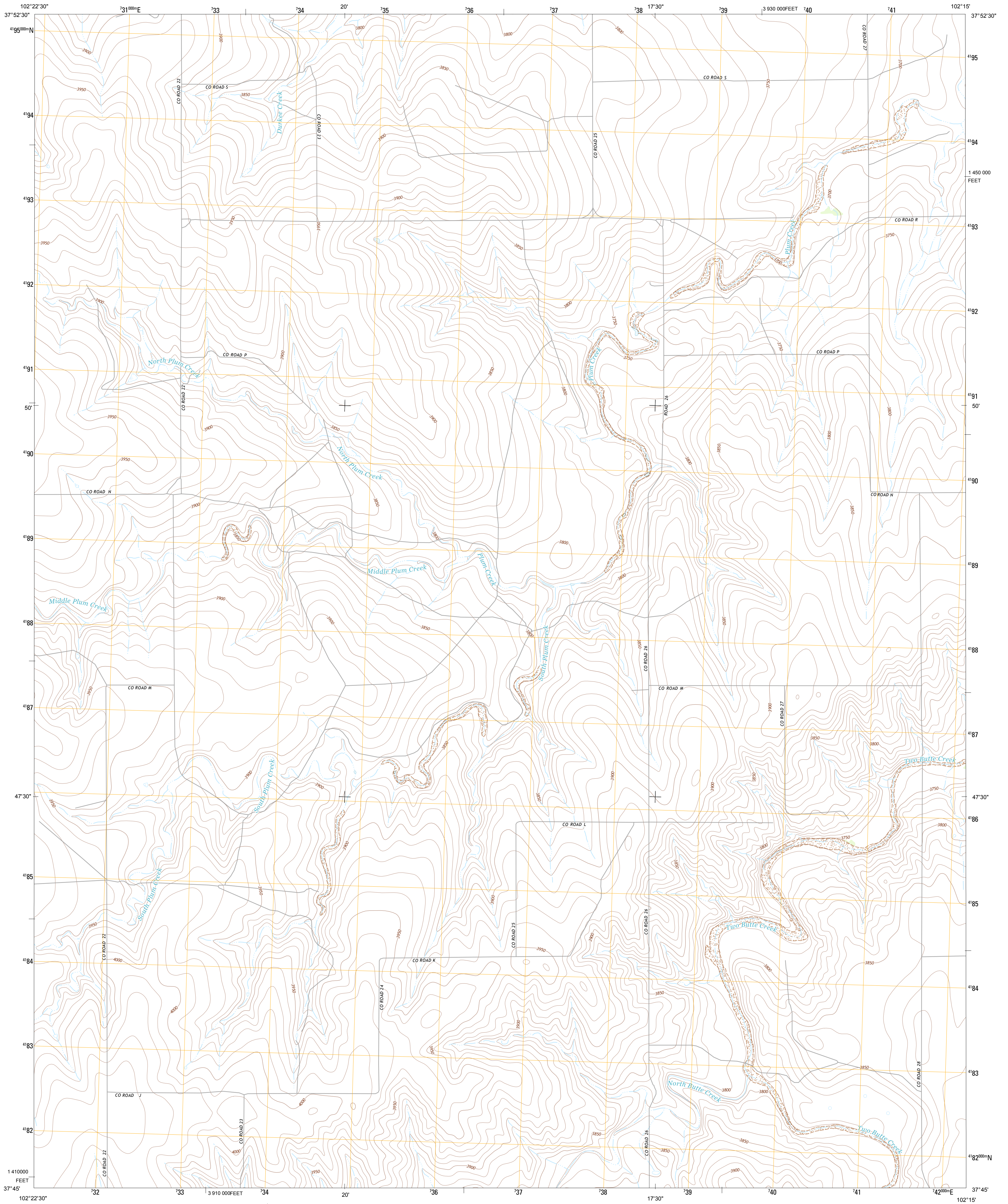




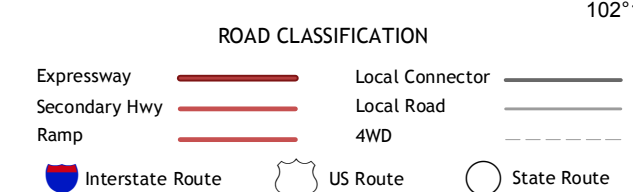
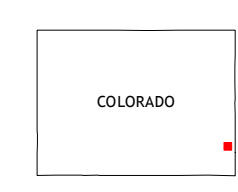
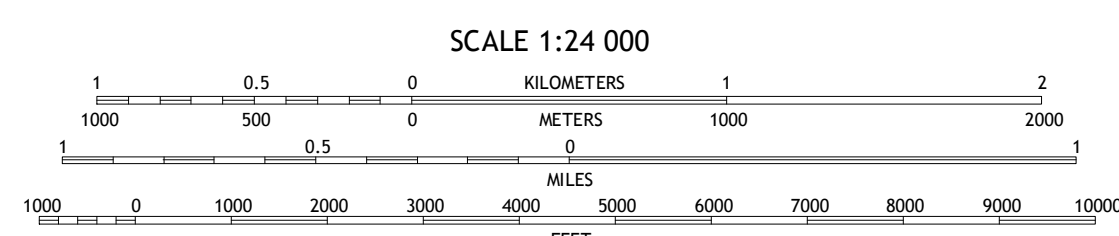
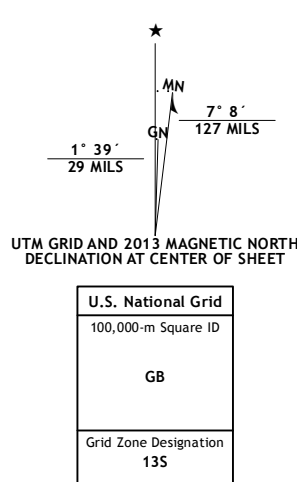
U.S. DEPARTMENT OF THE INTERIOR
U. S. GEOLOGICAL SURVEY



NORTH PLUM CREEK SE QUADRANGLE
COLORADO-PROWERS CO.
7.5-MINUTE SERIES



Produced by the United States Geological Survey
North American Datum of 1983 (NAD83)
World Geodetic System of 1984 (WGS84) Projection and
1 000-meter grid: Universal Transverse Mercator, Zone 13S
10 000-foot ticks: Colorado Coordinate System of 1983 (south zone)



North Plum Creek NW	North Plum Creek NE	Durkee Creek NW
Barret Spring	North Plum Creek SE	Two Butte Springs
Two Buttes NW	Plains Community	Webb

CONTOUR INTERVAL 10 FEET
NORTH AMERICAN VERTICAL DATUM OF 1988

This map was produced to conform with the National Geospatial Program US Topo Product Standard, 2011. A metadata file associated with this product is draft version 0.6.14

NORTH PLUM CREEK SE, CO
2013

ADJOINING 7.5 QUADRANGLES