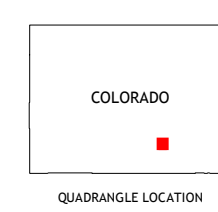
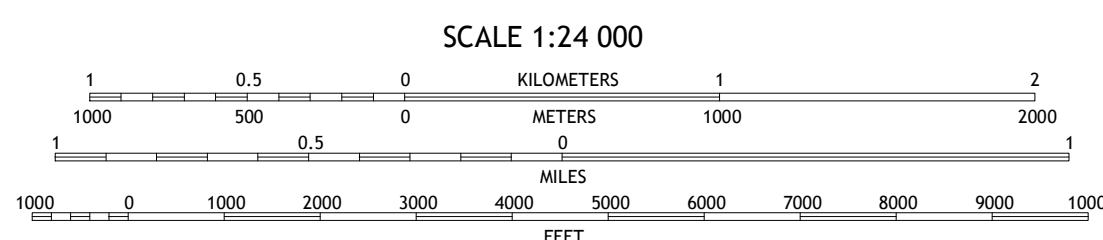

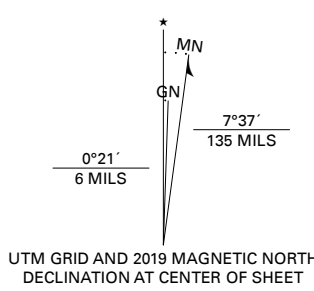


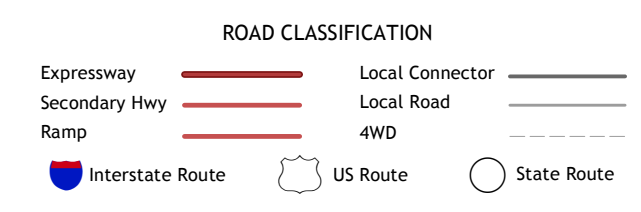
Produced by the United States Geological Survey
North American Datum of 1983 (NAD83)
World Geodetic System of 1984 (WGS84). Projection and
1 000-meter grid: Universal Transverse Mercator, Zone 13S
This map is not a legal document. Boundaries may be
generalized for this map scale. Private lands within government
reservations may not be shown. Obtain permission before
entering private lands.

Imagery.....N.A.I.P., September 2017 - January 2018
Roads.....U.S. Census Bureau, 2016
Names.....GNIS, 1978 - 2018
Hydrography.....National Hydrography Dataset, 1899 - 2018
Contours.....National Elevation Dataset, 2007
Boundaries.....Multiple sources; see metadata file, 2017 - 2018
Public Land Survey System.....BLM, 2018
Wetlands.....FWS National Wetlands Inventory, 1974



1	2	3
4	5	6
7	8	

ADJOINING QUADRANGLES



- 1 Cedarwood
 - 2 Hog Ranch Canyon
 - 3 Red Top Ranch
 - 4 Capps Springs
 - 5 Myers Canyon
 - 6 Cucharas Reservoir
 - 7 South Rattlesnake Butte
 - 8 Jones Lake Spring
- NORTH RATTLESNAKE BUTTE, CO**
2019

