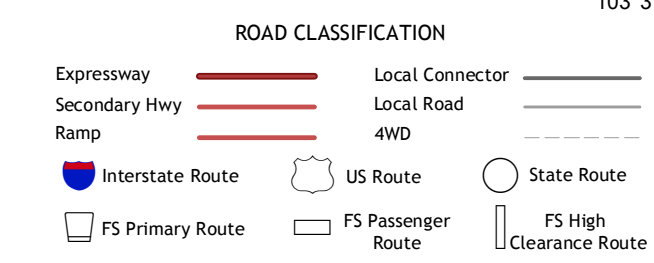
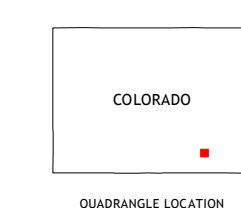
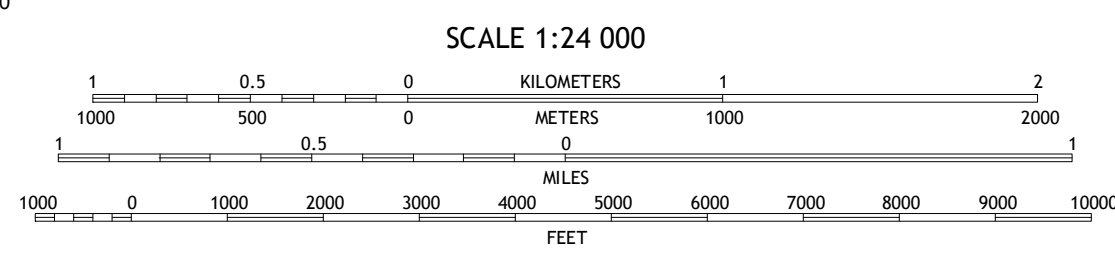
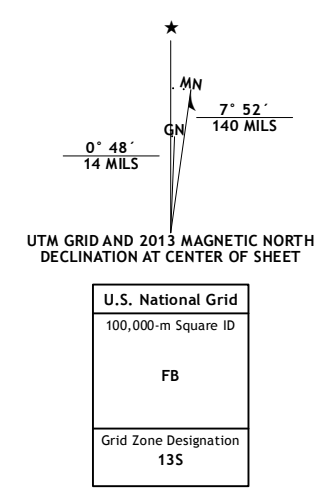


Produced by the United States Geological Survey
North American Datum of 1983 (NAD83)
World Geodetic System of 1984 (WGS84). Projection and
1 000-meter grid: Universal Transverse Mercator, Zone 13S
10 000-foot ticks: Colorado Coordinate System of 1983 (south
zone)



Imagery.....NAIP, July 2011
Roads.....US Forest Service Lands, ©2006-2012 TomTom
Roads within US Forest Service Lands.....FS Topo Data
with limited Forest Service updates, 2013
Names.....National Hydrography Dataset, 2011
Hydrography.....National Hydrography Dataset, 2011
Contours.....National Elevation Dataset, 2005
Boundaries.....Census, IBWC, IBC, USGS, 1972 - 2012
Public Land Survey System.....BLM, 2011

CONTOUR INTERVAL 20 FEET
NORTH AMERICAN VERTICAL DATUM OF 1988

This map was produced to conform with the
National Geospatial Program US Topo Product Standard, 2011.
A metadata file associated with this product is draft version 0.6.14

| | | |
|-------------------|----------------|--------------|
| Sheep Canyon | Packers Gap | Riley Canyon |
| Stage Canyon | O V Mesa | Beaty Canyon |
| Doss Canyon North | Johnson Canyon | Plum Canyon |

Check with local Forest Service unit
for current travel conditions and restrictions.

O V MESA, CO
2013

ADJOINING 7.5 QUADRANGLES