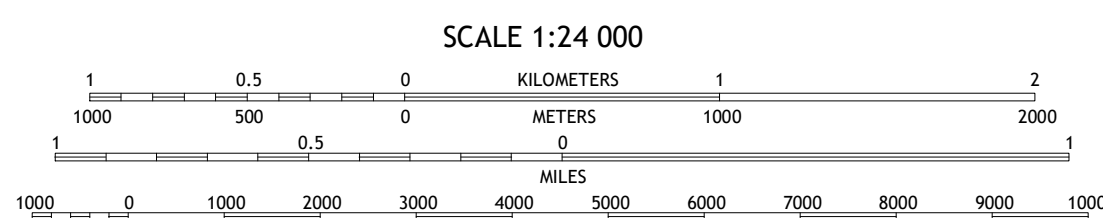
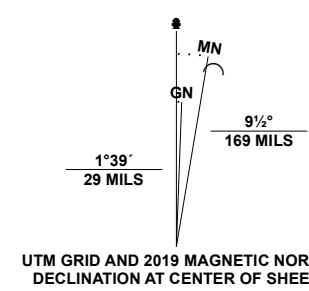


Produced by the United States Geological Survey
North American Datum of 1983 (NAD83)
World Geodetic System of 1984 (WGS84)

Imagery: N.A.I.P. August 2017 - January 2018
Roads: U.S. Census Bureau, 2016 - 2016
Roads within US Forest Service with limited Forest Service updates, 2013



SCALE 1:24 000
CONTOUR INTERVAL 40 FEET
NORTH AMERICAN VERTICAL DATUM OF 1988

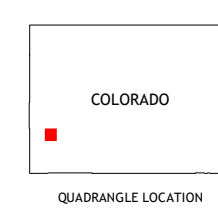
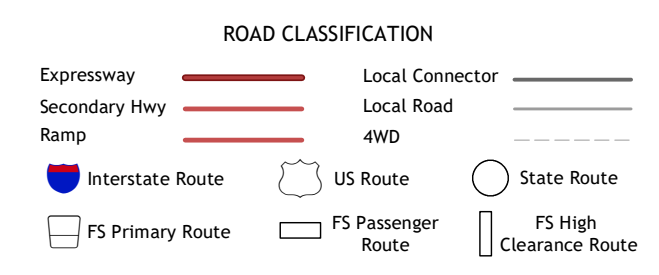


Table of adjoining quadrangles with grid numbers 1-8.

- 1 Redvale
2 Norwood
3 Sanborn Park
4 Barkeley Draw
5 Gurley Canyon
6 North Mountain
7 Lone Cone
8 Beaver Park



Check with local Forest Service unit for current travel conditions and restrictions.

OAK HILL, CO
2022

