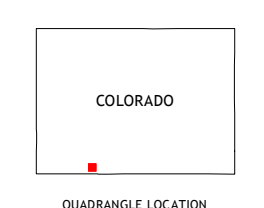
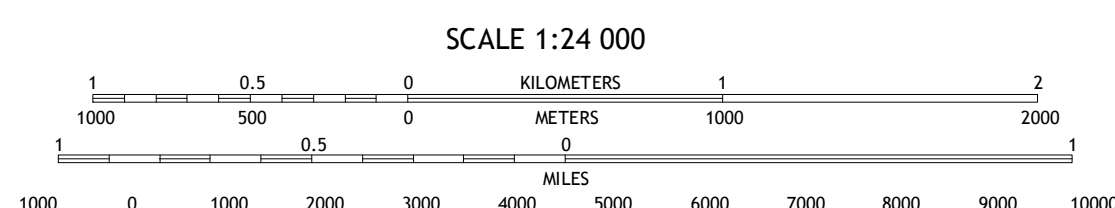
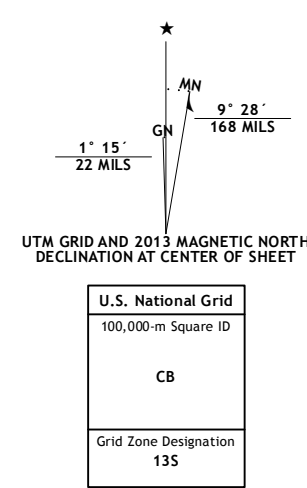


Produced by the United States Geological Survey North American Datum of 1983 (NAD83) World Geodetic System of 1984 (WGS84) Projection and 1000-meter grid: Universal Transverse Mercator, Zone 13S 10 000-foot ticks: Colorado Coordinate System of 1983 (south zone)



ROAD CLASSIFICATION: Expressway, Secondary Hwy, Ramp, Interstate Route, FS Primary Route, Local Connector, Local Road, 4WD, US Route, FS Passenger Route, State Route, FS High Clearance Route

Table with 3 columns: Chris Mountain, Pagosa Springs, Jackson Mountain, Lonetree Canyon, Oakbrush Hill, Serviceberry Mountain, Pagosa Junction, Trujillo, Edith

OAKBRUSH HILL, CO 2013

CONTOUR INTERVAL 40 FEET NORTH AMERICAN VERTICAL DATUM OF 1988 This map was produced to conform with the National Geospatial Program US Topo Product Standard, 2011. A metadata file associated with this product is draft version 0.6.14

Imagery: NAIP, August 2011 Roads: 1:10m Tom Data with limited Forest Service updates, 2013 Names: GNIS, 2013 Hydrography: National Hydrography Dataset, 2011 Contours: National Elevation Dataset, 2004 Boundaries: Census, IBWC, IBC, USGS, 1972 - 2012 Public Land Survey System, BLM, 2011

ADJOINING 7.5' QUADRANGLES