

Produced by the United States Geological Survey

North American Datum of 1983 (NAD83) World Geodetic System of 1984 (WGS84) Projection and 1 000-meter grid/Universal Transverse Mercator, Zone 13S

This map is not a legal document. Boundaries may be generalized for this map scale. Private lands within government reservations may not be shown. Obtain permission before entering private lands.

Imagery: NAIP, September 2017 - January 2018

Roads: U.S. Census Bureau, 2016

Roads: within US Forest Service Lands, with limited Forest Service updates, 2013

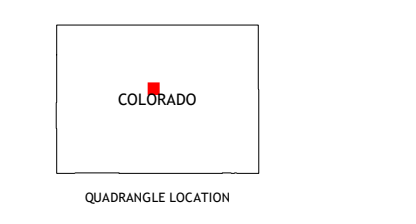
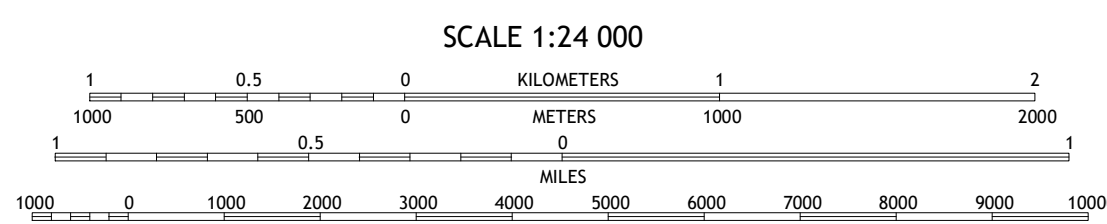

Names: National Hydrography Dataset, 2004 - 2019

Names: National Elevation Dataset, 2002

Names: Multiple sources; see metadata file 2017, 2021

Public Land Survey System: BLM, 2021

Wetlands: FWS National Wetlands Inventory, 2009



ROAD CLASSIFICATION table with symbols for Expressway, Secondary Hwy, Ramp, Interstate Route, FS Primary Route, Local Connector, Local Road, 4WD, US Route, FS Passenger Route, FS High Clearance Route, State Route, and Clearcut Route.

Check with local Forest Service unit for current travel conditions and restrictions.

OBSERVATORY ROCK, CO 2022

ADJOINING QUADRANGLES table with a grid of numbers 1-8 and corresponding quadrangle names: 1 Jefferson, 2 Mount Logan, 3 Shawnee, 4 Milligan Lakes, 5 Topaz Mountain, 6 Elkhorn, 7 Eagle Rock, 8 Farmington Peak.

