

Produced by the United States Geological Survey

North American Datum of 1983 (NAD83) World Geodetic System of 1984 (WGS84) Projection and 1 000-meter grid/Universal Transverse Mercator, Zone 13S

This map is not a legal document. Boundaries may be generalized for this map scale. Private lands within government reservations may not be shown. Obtain permission before entering private lands.

Imagery: NAIP, October 2017 - January 2018

Roads: U.S. Census Bureau, 2016 - 2016

Roads within US Forest Service with limited Forest Service updates, 2013

Names: National Hydrography Dataset, 2002 - 2021

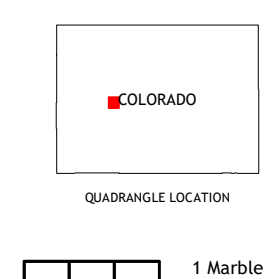
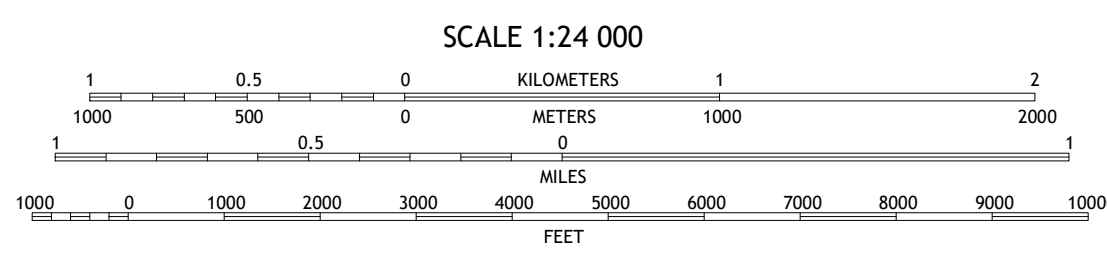
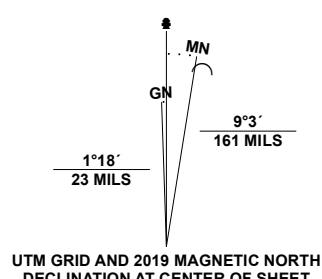
Hydrography: National Hydrography Dataset, 2002 - 2021

Contours: National Elevation Dataset, 2021

Boundaries: Multiple sources; see metadata file 2017 - 2021

Public Land Survey System: Bureau of Land Management, 2021

Wetlands: FWS National Wetlands Inventory, 1983



ROAD CLASSIFICATION table with symbols for Expressway, Secondary Hwy, Ramp, Interstate Route, FS Primary Route, Local Connector, Local Road, 4WD, US Route, FS Passenger Route, State Route, FS High Clearance Route.

Check with local Forest Service unit for current travel conditions and restrictions.

ADJOINING QUADRANGLES table with grid numbers 1-8 and corresponding place names like Marble, Snowmass Mountain, Maroon Bells, etc.

OH-BE-JOYFUL, CO 2022

