

Produced by the United States Geological Survey

North American Datum of 1983 (NAD83) World Geodetic System of 1984 (WGS84) Projection and 1 000-meter grid-Universal Transverse Mercator, Zone 12S This map is not a legal document. Boundaries may be generalized for this map scale. Private lands within government reservations may not be shown. Obtain permission before entering private lands.

Imagery: N.A.P., September 2017 - January 2018 Roads: U.S. Census Bureau, Not Available Data within US Forest Service Lands, 2018 with limited Forest Service updates, 2013 Names: GNS, 1978 - 2018 Hydrography: National Hydrography Dataset, 2003 - 2019 Contours: National Elevation Dataset, 2001 - 2005 Boundaries: Multiple sources; see metadata file 2019 Public Land Survey System: BLM, 2018 Wetlands: FWS National Wetlands Inventory 1987

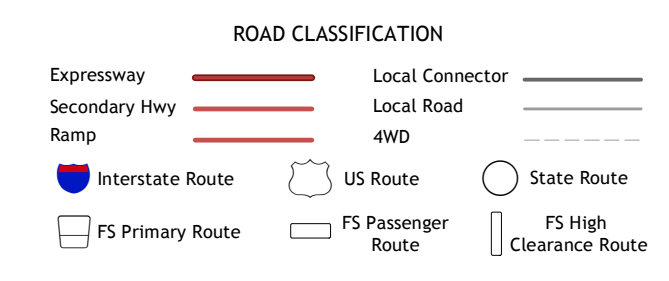
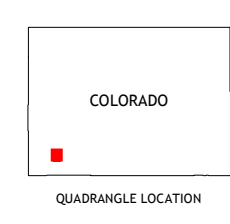
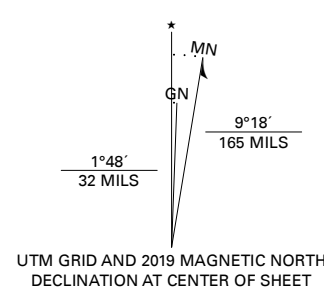


Table with 8 columns and 2 rows listing adjacent quadrangles: 1 Clyde Lake, 2 Rio, 3 Hermosa Peak, 4 Wallace Ranch, 5 Elk Creek, 6 Rampart Hills, 7 La Plata, 8 Monument Hill.

ORPHAN BUTTE, CO 2019

