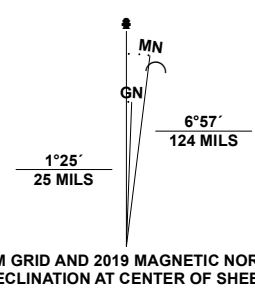




Produced by the United States Geological Survey

North American Datum of 1983 (NAD83)
World Geodetic System of 1984 (WGS84) Projection and
1 000-meter grid/Universal Transverse Mercator, Zone 13T UTM
This map is not a legal document. Boundaries may be
generalized for this map scale. Private lands within government
reservations may not be shown. Obtain permission before
entering private lands.

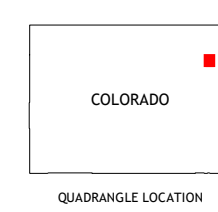
Imagery.....NAIP, July 2017 - October 2017
Roads.....U.S. Census Bureau, 2016
Names.....GNIS, Not Available
Hydrography.....National Hydrography Dataset, 2005 - 2018
Contours.....National Elevation Dataset, 2021
Boundaries.....Multiple sources; see metadata file 2019 - 2021
Public Land Survey System.....BLM, 2021
Wetlands.....FWS National Wetlands Inventory 1975



U.S. National Grid	
100,000 - m Square ID	FE
Grid Zone Designation	13T
	13T 10°N



CONTOUR INTERVAL 10 FEET
NORTH AMERICAN VERTICAL DATUM OF 1988
This map was produced to conform with the
National Geospatial Program US Topo Product Standard.




1	2	3
4	5	6
7	8	

ADJOINING QUADRANGLES

- 1 Otis
- 2 Hyde
- 3 Yuma North
- 4 Snyder Lake
- 5 Yuma South
- 6 De Nova NW
- 7 De Nova NE
- 8 Beverly Grove

ROAD CLASSIFICATION	
	Expressway
	Secondary Hwy
	Ramp
	Interstate Route
	US Route
	State Route
	Local Connector
	Local Road
	4WD

OTIS SE, CO
2022



NSN 7 56 0 3 0 4 6 3 9 4 4 9 9
NGA REF NO. U.S.S.S.X.2.4.K.3.3.6.0.2