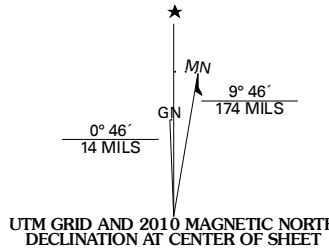




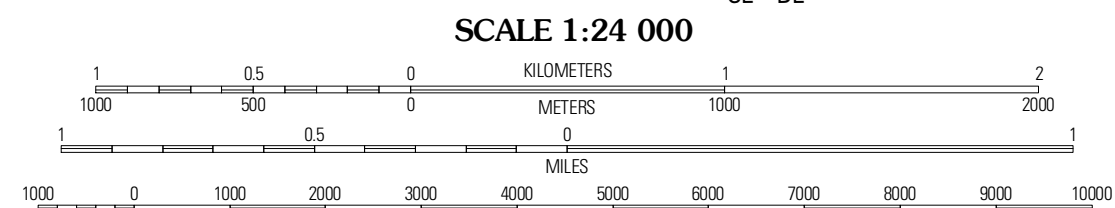
Produced by the United States Geological Survey
North American Datum of 1983 (NAD83)
World Geodetic System of 1984 (WGS84). Projection and
1 000-meter grid. Universal Transverse Mercator, Zone 13T
10 000-foot ticks: Colorado Coordinate System of 1983
(north zone)

Imagery: NADP, July 2009
Roads: ©2006-2010 Tele Atlas
Names: ©2008 National Geographic Society
Hydrography: National Hydrography Dataset, 2009
Contours: National Elevation Dataset, 2005

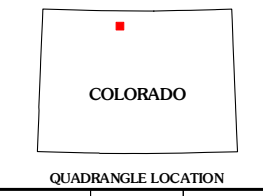


UTM GRID AND 2010 MAGNETIC NORTH DECLINATION AT CENTER OF SHEET

U.S. National Grid	100	100
UTM (100m Square ID)	CE	DE
Grid Zone Designation	17T	

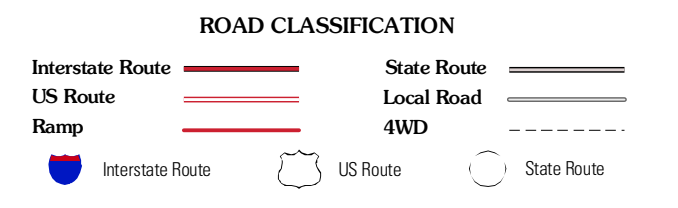


CONTOUR INTERVAL 20 FEET
NORTH AMERICAN VERTICAL DATUM OF 1988
This map was produced to conform with version 0.5.10 of the
draft USGS Standards for 7.5-Minute Quadrangle Maps.
A metadata file associated with this product is draft version 0.5.11



ADJOINING 7.5' QUADRANGLES

Walden	Gould NW	Johnny Moore Mountain
MacFarlane Reservoir	Owl Ridge	Gould
Buffalo Peak	Rind	Jack Creek Ranch



OWL RIDGE, CO
2010