

Produced by the United States Geological Survey

North American Datum of 1983 (NAD83) World Geodetic System of 1984 (WGS84) Projection and 1 000-meter grid/Universal Transverse Mercator, Zone 13S This map is not a legal document. Boundaries may be generalized for this map scale. Private lands within government reservations may not be shown. Obtain permission before entering private lands.

Imagery: NAIIP, October 2017 - January 2018 Roads: U.S. Census Bureau, Not Available Roads within US Forest Service Lands: FSTopo Data with limited Forest Service updates, Not Available Names: GNS, 1978 Hydrography: National Hydrography Dataset, 2003 - 2019 Contours: National Elevation Dataset, 2004 Boundaries: Multiple sources; see metadata file 2019 Public Land Survey System: BLM, 2018 Wetlands: FWS National Wetlands Inventory 1983

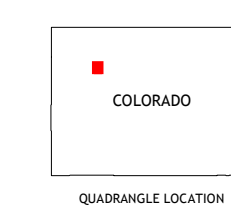
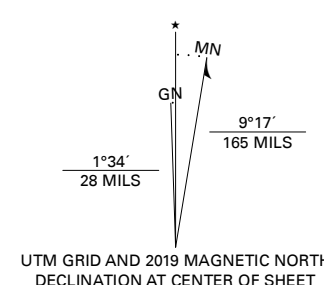
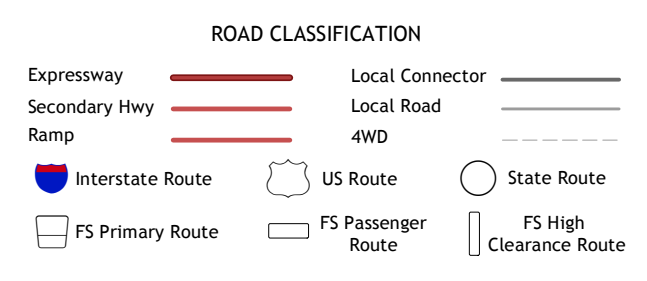


Table with 3 columns: Feature Number, Feature Name, and Description. Features include Fawn Creek, Lost Park, Ripple Creek, Buford, Big Marvine Peak, Meadow Creek Lake, Blair Mountain, and Deep Lake.



Check with local Forest Service unit for current travel conditions and restrictions.

OYSTER LAKE, CO 2019

