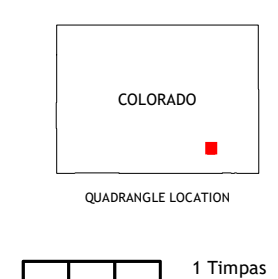
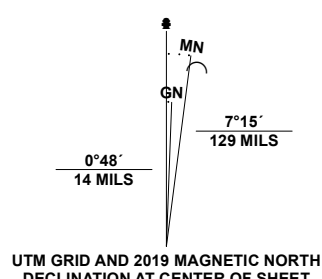


Produced by the United States Geological Survey

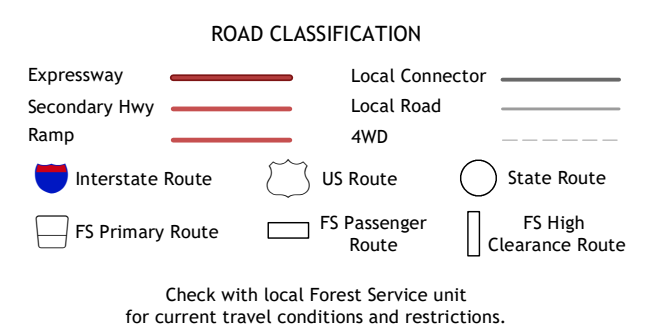
North American Datum of 1983 (NAD83) U.S. Census Bureau, 2016 World Geodetic System of 1984 (WGS84) Projection and 1 000-meter grid/Universal Transverse Mercator, Zone 13S

This map is not a legal document. Boundaries may be generalized for this map scale. Private lands within government reservations may not be shown. Obtain permission before entering private lands.

Imagery: NAIP, August 2017 - November 2017 U.S. Census Bureau, 2016 Roads: within US Forest Service lands with limited Forest Service updates, 2013



ADJOINING QUADRANGLES table with 3x3 grid of numbers 1-9 and corresponding location names like 1 Timpas, 2 La Junta SW, etc.



Check with local Forest Service unit for current travel conditions and restrictions. PACKERS GAP, CO 2022

