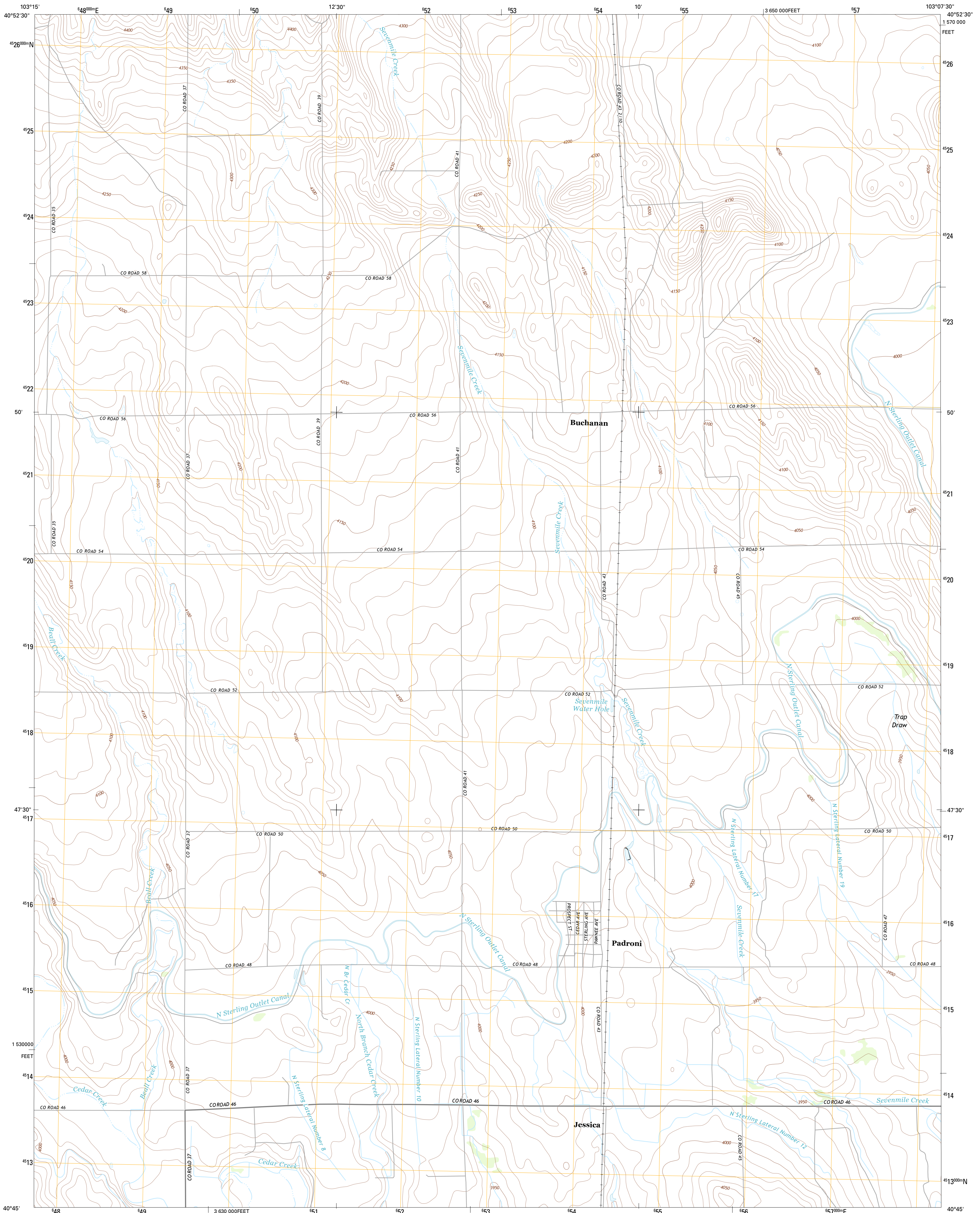




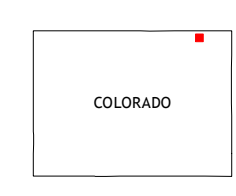
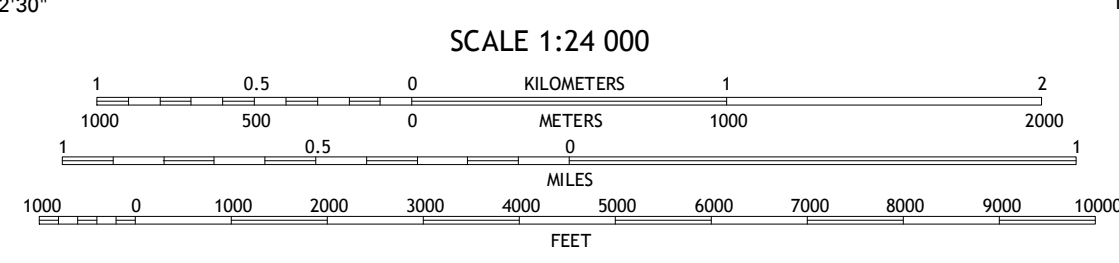
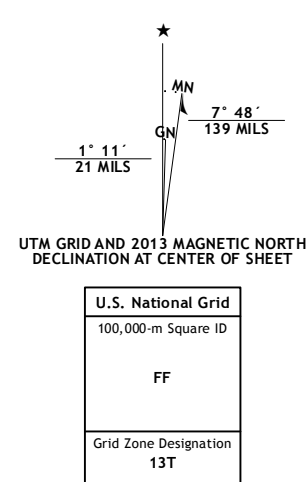
U.S. DEPARTMENT OF THE INTERIOR
U. S. GEOLOGICAL SURVEY



PADRONI QUADRANGLE
COLORADO-LOGAN CO.
7.5-MINUTE SERIES

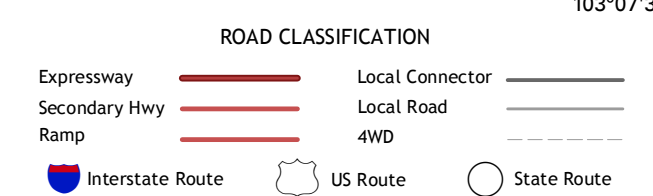


Produced by the United States Geological Survey
North American Datum of 1983 (NAD83)
World Geodetic System of 1984 (WGS84), Projection and
1 000-meter grid: Universal Transverse Mercator, Zone 13T
10 000-foot ticks: Colorado Coordinate System of 1983 (north
zone)



QUADRANGLE LOCATION

Kitchenny Butte	Padroni NW	Pectz
North Sterling Reservoir	Padroni	Iliff
Atwood NE	Sterling North	Gallen



Imagery.....©NAIP, July 2011
Roads.....©2006-2012 TomTom
Names.....©2006-2012 TomTom
Hydrography.....©2013
Contours.....National Hydrography Dataset, 2011
Boundaries.....National Elevation Dataset, 2007
Public Land Survey System.....©2012
Census, IBWC, BC, USGS, 1972-2012
BLM, 2011

CONTOUR INTERVAL 10 FEET
NORTH AMERICAN VERTICAL DATUM OF 1988
This map was produced to conform with the
National Geospatial Program US Topo Product Standard, 2011.
A metadata file associated with this product is draft version 0.6.14

PADRONI, CO
2013

ADJOINING 7.5 QUADRANGLES