
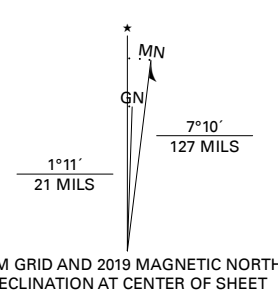


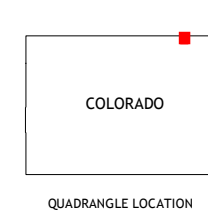
Produced by the United States Geological Survey

North American Datum of 1983 (NAD83) World Geodetic System of 1984 (WGS84), Projection and 1 000 meter grid/Universal Transverse Mercator, Zone 13T This map is not a legal document. Boundaries may be generalized for this map scale. Private lands within government reservations may not be shown. Obtain permission before entering private lands.

Imagery: N.A.I.P., July 2017 - October 2017  
Roads: U.S. Census Bureau, 2016  
Names: GNIS, Not Available  
Hydrography: National Hydrography Dataset, 1999 - 2019  
Contours: National Elevation Dataset, 2002 - 2007  
Boundaries: Multiple sources; see metadata file, 2017 - 2018  
Public Land Survey System: BLM, 2018  
Wetlands: FWS National Wetlands Inventory, 1975



CONTOUR INTERVAL 10 FEET NORTH AMERICAN VERTICAL DATUM OF 1988 This map was produced to conform with the National Geospatial Program US Topo Product Standard, 2011. A metadata file associated with this product is draft version 0.6.18



ADJOINING QUADRANGLES

1	2	3
4	5	6
7	8	

- 1 Potter SE
- 2 Easterly Airport
- 3 Lorenzo
- 4 Kirchwey Butte
- 5 Peetz
- 6 North Sterling Reservoir
- 7 Padroni
- 8 Huff

