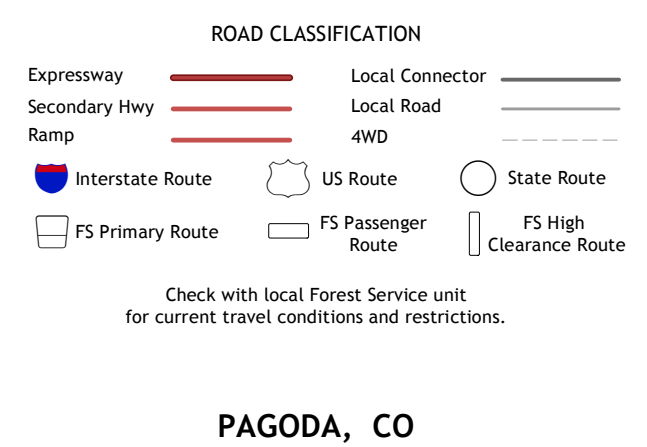
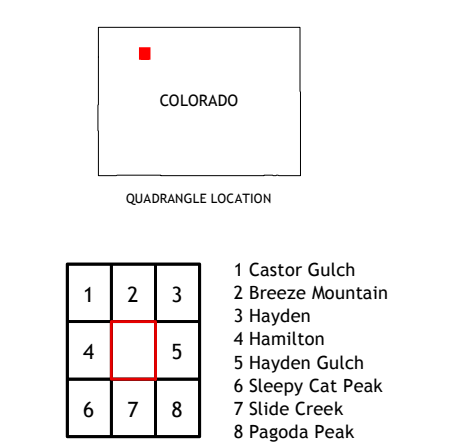
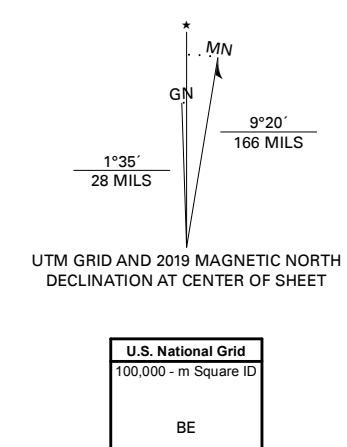


**Produced by the United States Geological Survey**  
North American Datum of 1983 (NAD83)  
World Geodetic System of 1984 (WGS84). Projection and  
1 000-meter grid: Universal Transverse Mercator, Zone 13T  
This map is not a legal document. Boundaries may be  
generalized for this map scale. Private lands within government  
reservations may not be shown. Obtain permission before  
entering private lands.

Imagery:.....N.A.P., August 2017 - January 2018  
Roads:.....U.S. Census Bureau, 2016  
Roads within US Forest Service Lands:.....FSTopo  
Data  
Names:.....U.S. Forest Service updates, 2013 - 2016  
.....GNIS, 1978 - 2018  
Hydrography:.....National Hydrography Dataset, 1899 - 2019  
Contours:.....National Elevation Dataset, 2003 - 2004  
Boundaries:.....Multiple sources: see metadata file, 2017 - 2018  
Public Land Survey System:.....BLM, 2018  
Wetlands:.....FWS National Wetlands Inventory 1982 - 1983



NSA REF. NO. USGS X 2.4 K 3 9 0 3