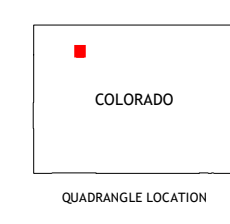
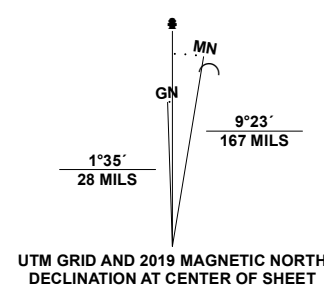


Produced by the United States Geological Survey

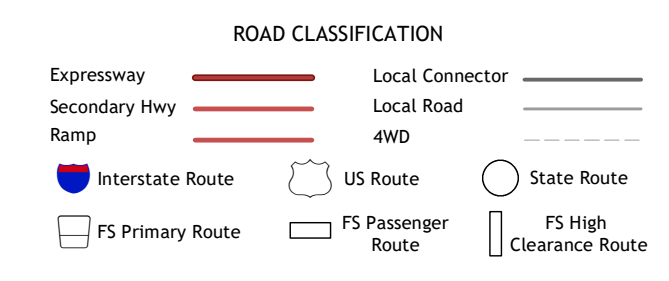
North American Datum of 1983 (NAD83) World Geodetic System of 1984 (WGS84) Projection and 1 000-meter grid/Universal Transverse Mercator, Zone 13T This map is not a legal document. Boundaries may be generalized for this map scale. Private lands within government reservations may not be shown. Obtain permission before entering private lands.



ADJOINING QUADRANGLES

1	2	3
4	5	6
7	8	

1 Castor Gulch  
2 Breeze Mountain  
3 Hayden  
4 Hamilton  
5 Hayden Gulch  
6 Sleepy Cat Peak  
7 Slide Creek  
8 Pagoda Peak



PAGODA, CO 2022

