

Produced by the United States Geological Survey

North American Datum of 1983 (NAD83) World Geodetic System of 1984 (WGS84) Projection and 1 000-meter grid/Universal Transverse Mercator, Zone 13S

This map is not a legal document. Boundaries may be generalized for this map scale. Private lands within government reservations may not be shown. Obtain permission before entering private lands.

Imagery: N.A.I.P., September 2017 - January 2018

Roads: U.S. Census Bureau, 2016 Data with limited Forest Service updates, 2013

Names: GNS, 1978 - 2021

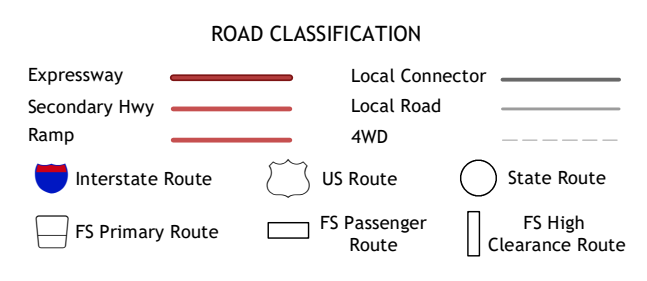
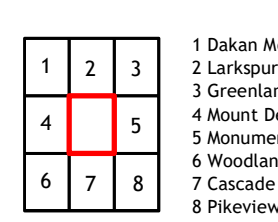
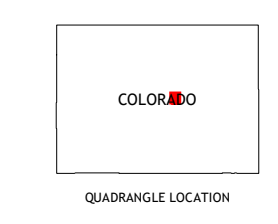
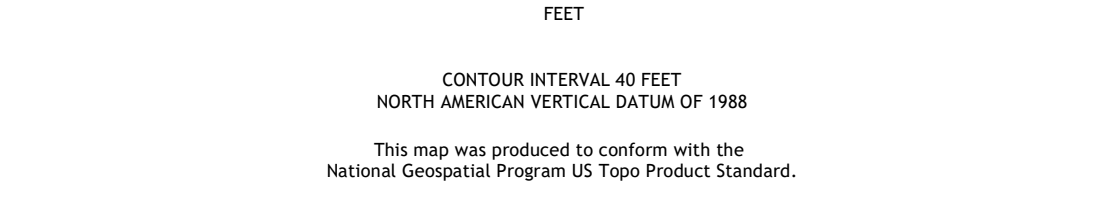
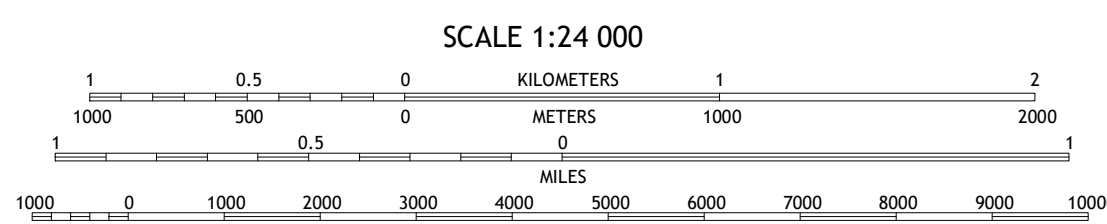

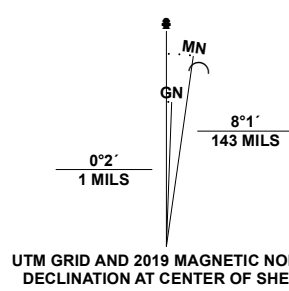
Hydrography: National Hydrography Dataset, 2003 - 2019

Contours: National Elevation Dataset, 2003

Boundaries: Multiple sources; see metadata file 2017

Public Land Survey System: BLM, 2021

Wetlands: FWS National Wetlands Inventory 1974 - 1984



Check with local Forest Service units for current travel conditions and restrictions.

PALMER LAKE, CO 2022

Table with 8 columns and 8 rows listing adjacent quadrangles: 1 Dakan Mountain, 2 Larkspur, 3 Greenland, 4 Mount Deception, 5 Monument, 6 Woodland Park, 7 Cascade, 8 Pikeview.

