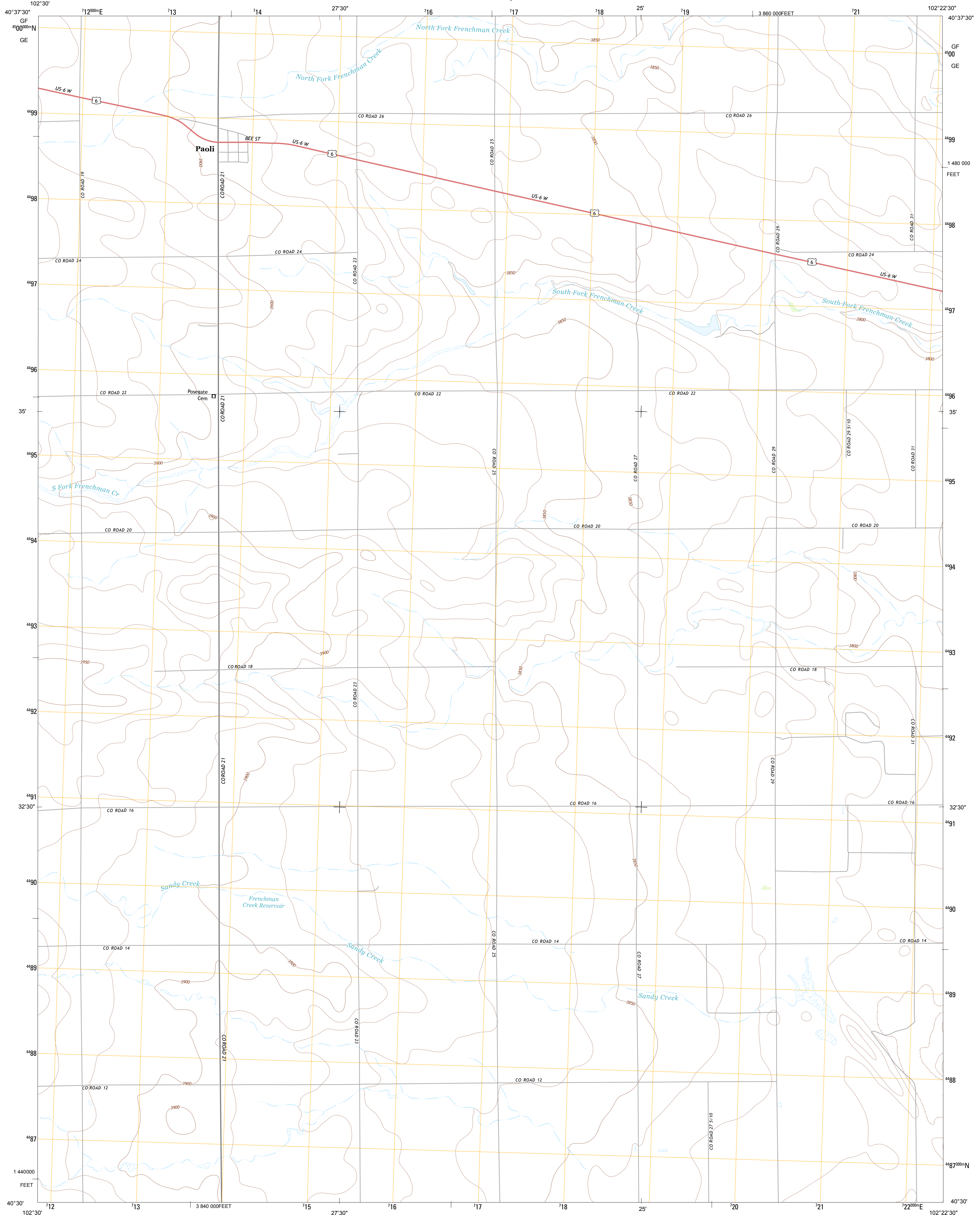




U.S. DEPARTMENT OF THE INTERIOR
U. S. GEOLOGICAL SURVEY

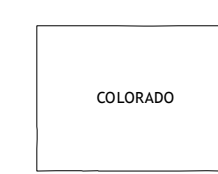
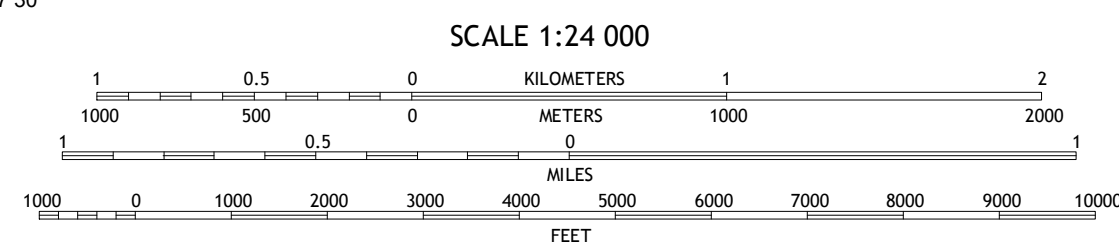
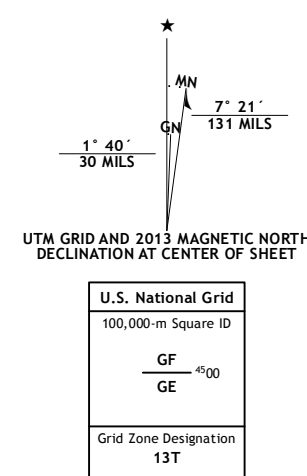


PAOLI QUADRANGLE
COLORADO-PHILLIPS CO.
7.5-MINUTE SERIES



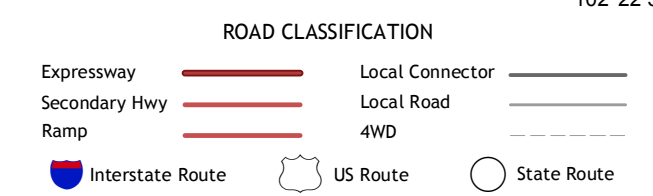
Produced by the United States Geological Survey
North American Datum of 1983 (NAD83)
World Geodetic System of 1984 (WGS84), Projection and
1 000-meter grid: Universal Transverse Mercator, Zone 13T
10 000-foot ticks: Colorado Coordinate System of 1983 (north
zone)

Imagery.....NAIP, July 2011
Roads.....©2006-2012 TomTom
Names.....GNIS, 2013
Hydrography.....National Hydrography Dataset, 2011
Contours.....National Elevation Dataset, 2007
Boundaries.....Census, IBW, IBC, USGS, 1972-2012
Public Land Survey System.....BLM, 2011



QUADRANGLE LOCATION

Haxtun East	Holyoke NW	Holyoke NE
Haxtun SE	Paoli	Holyoke
Clarkville NE	Fiddler Peak	Wauweta NE



PAOLI, CO
2013

ADJOINING 7.5 QUADRANGLES