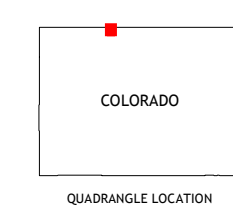
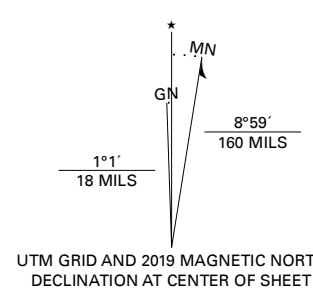


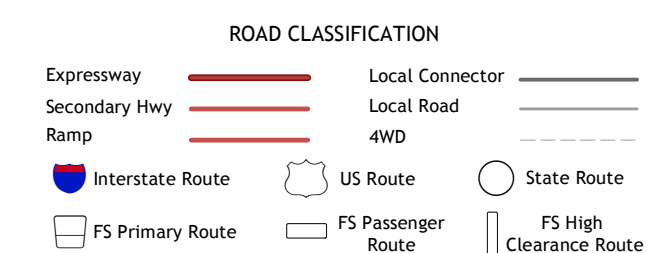
**Produced by the United States Geological Survey**

North American Datum of 1983 (NAD83)  
World Geodetic System of 1984 (WGS84). Projection and  
1 000-meter grid: Universal Transverse Mercator, Zone 13T  
This map is not a legal document. Boundaries may be  
generalized for this map scale. Private lands within government  
reservations may not be shown. Obtain permission before  
entering private lands.

Imagery: .....NAIP, August 2017 - January 2018  
Roads: .....U.S. Census Bureau, 2016  
Roads within US Forest Service Lands: .....FSTopo  
Data with limited Forest Service updates, 2013 - 2017  
Names: .....GNIS, 1978 - 2018  
Hydrography: .....National Hydrography Dataset, 1899 - 2019  
Contours: .....National Elevation Dataset, 2003 - 2006  
Boundaries: .....Multiple sources; see metadata file, 2019  
Public Land Survey System: .....BLM, 2018  
Wetlands: .....FWS National Wetlands Inventory 1980 - 1983



1	2	3	1 Blackhall Mountain
2	3	4	2 Trent Creek
3	4	5	3 Elkhorn Point
4	5	6	4 Davis Peak
5	6	7	5 Independence Mountain
6	7	8	6 Mount Zirkel
7	8		7 Boettcher Lake
8			8 Lake John



Check with local Forest Service unit  
for current travel conditions and restrictions.

**PEARL, CO**  
2019

