

Produced by the United States Geological Survey

North American Datum of 1983 (NAD83) World Geodetic System of 1984 (WGS84) Projection and 1 000-meter grid/Universal Transverse Mercator, Zone 13S This map is not a legal document. Boundaries may be generalized for this map scale. Private lands within government reservations may not be shown. Obtain permission before entering private lands.

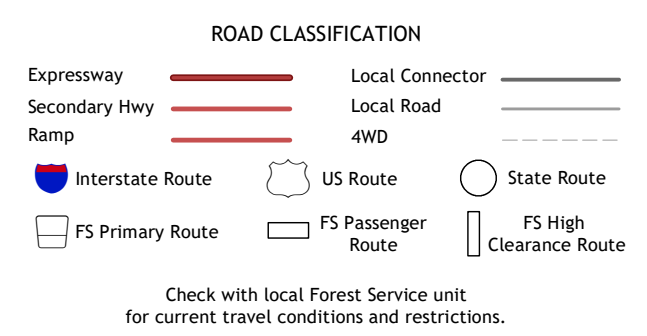
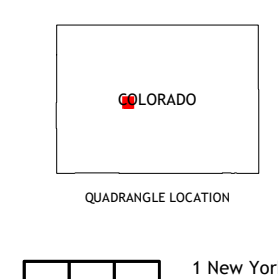
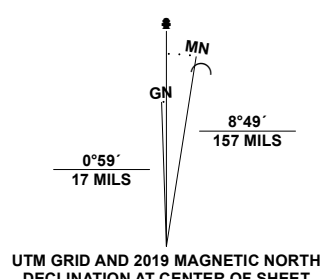


Table with 3 columns: Adjacent quadrangles (1, 2, 3, 4, 5, 6, 7, 8) and their corresponding names (e.g., 1 New York Peak, 2 Independence Pass, 3 Mount Elbert, 4 Italian Creek, 5 Winfield, 6 Matchless Mountain, 7 Taylor Park Reservoir, 8 Tincup).

PIEPLANT, CO 2022

