U.S. DEPARTMENT OF THE INTERIOR
U. S. GEOLOGICAL SURVEY

PIKES PEAK QUADRANGLE
COLORADO
7.5-MINUTE SERIES


105°07'30"
38°52'30"
105°00'
38°45'
5'
2'30"
50'
47'30"
490000mE
491
492
493
494
495
496
497
498
499
499000mE
4302000mN
4301
4300
4299
4298
4297
4296
4295
4294
4293
4292
4291
4290000mN
3 140 000FEET
3 110 000FEET
1 370 000 FEET
1 340000 FEET
DD
DC
ED
EC
Fourmile Creek
383
383A
334
PIKES PEAK TOLL RD
Devils Playground
North Fork French Creek
Manitou Reservoir
South Fork French Creek
Bottomless Pit
Cabin Creek
Sentinel Point
Oil Creek
Horsethief Park
Pikes Peak
Summit House
The Crater
PIKE NATIONAL FOREST
Big Horn Reservoir
Big Horn Dam
Sachett Mountain
Wilson Reservoir
Wilson Dam
West Fork West Beaver Creek
Boehmer Creek
Windy Point
STRICKLER TUNNEL
Boehmer Reservoir
Boehmer Dam
67
Cripple Creek Reservoir Number 3
Cripple Creek Number 3 Dam
Sheep Mountain
SAINT JOHN TUNNEL
Dead Lake
Cripple Creek Number 2 Reservoir
Cripple Creek Number 2 Dam
Mason Reservoir
Mason Dam
McReynolds Reservoir
McReynolds Dam
Gillett
East Fork West Beaver Creek
OLD PLUME
Victor Number 2 Dam
Tracie Group Mine
Bull Park
Middle Beaver Creek
CITY WATER DEPT RDS
Trachyte Knob
BISON RD
Bison Park Dam
Bison Park Reservoir
376A
379
FS RD 376
Elk Park
West Beaver Creek
LAZY S RANCH RD
Bison Creek
Cow Mountain
376
Altman Dam
14000
13000
12000
11000
10000
9900
9700

Produced by the United States Geological Survey
North American Datum of 1983 (NAD83)
World Geodetic System of 1984 (WGS84). Projection and
1 000-meter grid: Universal Transverse Mercator, Zone 13S
10 000-foot ticks: Colorado Coordinate System of 1983
(central zone)

Imagery……………………………………………NAIP, August 2009
Roads………………………………………©2006-2010 Tele Atlas
Roads within US Forest Service Lands…………FSTopo Data
with limited Forest Service updates, 2009
Names………………………………………………………GNIS, 2009
Hydrography……………National Hydrography Dataset, 2009
Contours………………………National Elevation Dataset, 2003

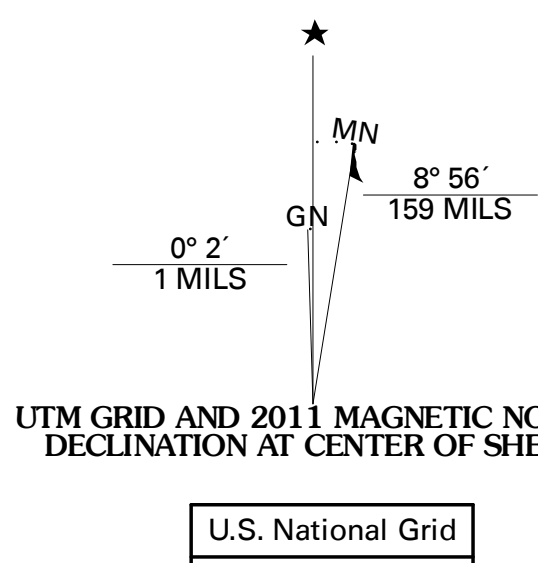
MN
GN
8° 56´
159 MILS
0° 2´
1 MILS

UTM GRID AND 2011 MAGNETIC NORTH
DECLINATION AT CENTER OF SHEET

U.S. National Grid
100,000-m Square ID
DD
DC 43 00
Grid Zone Designation
13S

SCALE 1:24 000

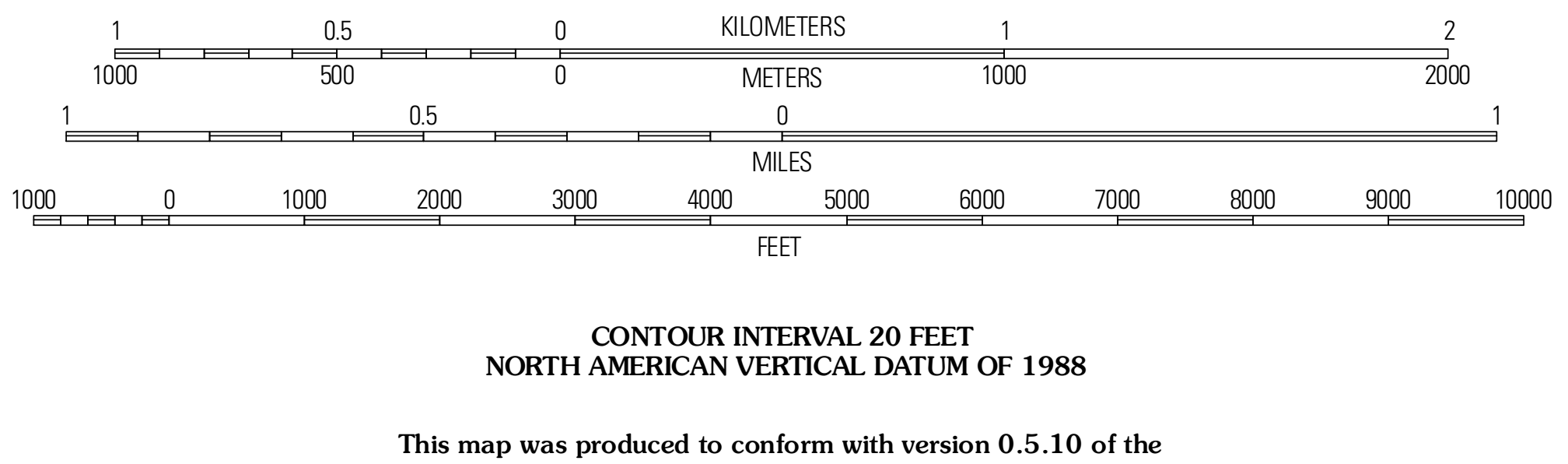
1
0.5
0
1
2
KILOMETERS
1000
500
0
1000
2000
METERS
1
0.5
0
1
MILES
1000
0
1000
2000
3000
4000
5000
6000
7000
8000
9000
10000
FEET

CONTOUR INTERVAL 20 FEET
NORTH AMERICAN VERTICAL DATUM OF 1988

This map was produced to conform with version 0.5.10 of the
draft USGS Standards for 7.5-Minute Quadrangle Maps.
A metadata file associated with this product is draft version 0.5.13

QUADRANGLE LOCATION

Divide	Woodland Park	Cascade
Cripple Creek North	Pikes Peak	Manitou Springs
Cripple Creek South	Big Bull Mountain	Mount Big Chief

ADJOINING 7.5' QUADRANGLES

ROAD CLASSIFICATION

Interstate Route	▬	State Route	▬
US Route	▬	Local Road	▬
Ramp	▬	4WD	- - - -

Interstate Route	US Route	State Route
FS Primary Route	FS Passenger Route	FS High Clearance Route

Check with local Forest Service unit
for current travel conditions and restrictions.

PIKES PEAK, CO
2011