

Produced by the United States Geological Survey North American Datum of 1983 (NAD83) World Geodetic System of 1984 (WGS84) Projection and 1 000-meter grid: Universal Transverse Mercator, Zone 13S 10 000-foot ticks: Colorado Coordinate System of 1983 (central zone)

Imagery.....NAIP, August 2011 - September 2011 Roads.....©2006-2012 TomTom Roads within US Forest Service Lands.....FS Topo Data with limited Forest Service updates, 2013 Names.....GNIS, 2013 Hydrography.....National Hydrography Dataset, 2011 Contours.....National Elevation Dataset, 2003 Boundaries.....Census, IBWC, IBC, USGS, 1972 - 2012 Public Land Survey System.....BLM, 2011

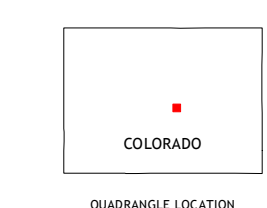
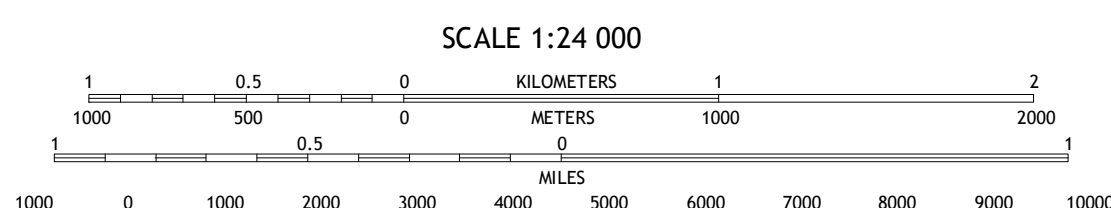
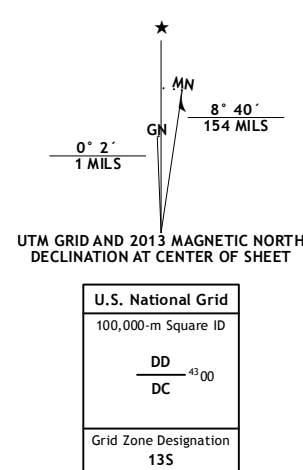
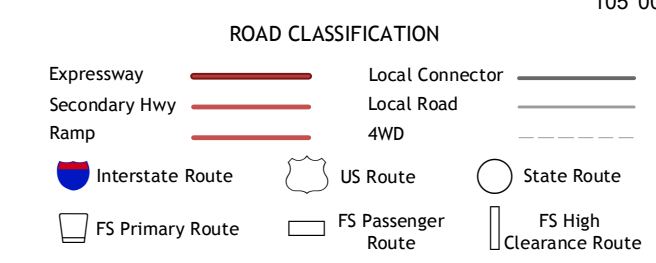


Table with 3 columns: Divide, Woodland Park, Cascade. Rows include Cripple Creek North, Cripple Creek South, Big Bull Mountain, and Mount Big Chief.



Check with local Forest Service unit for current travel conditions and restrictions.

PIKES PEAK, CO 2013

ADJOINING 7.5 QUADRANGLES