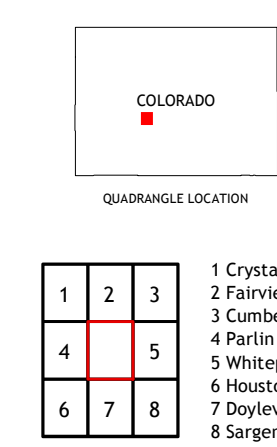
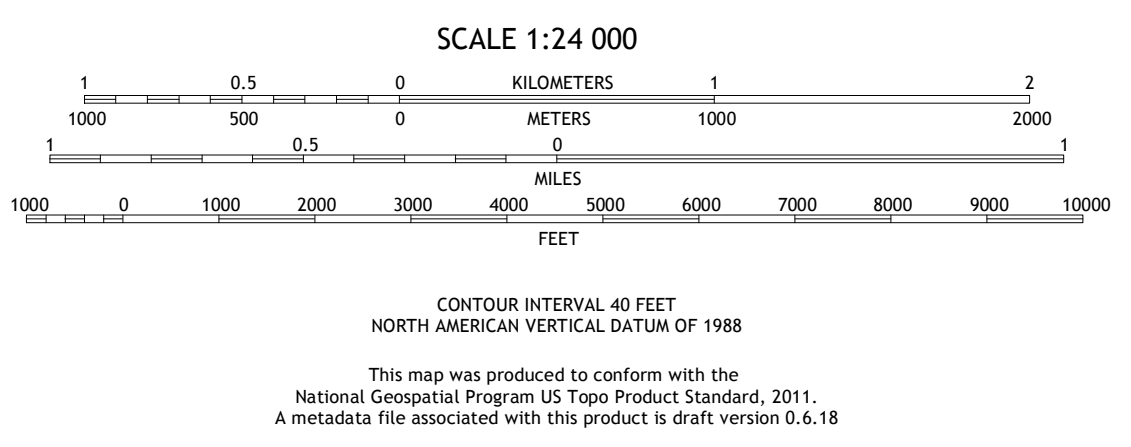
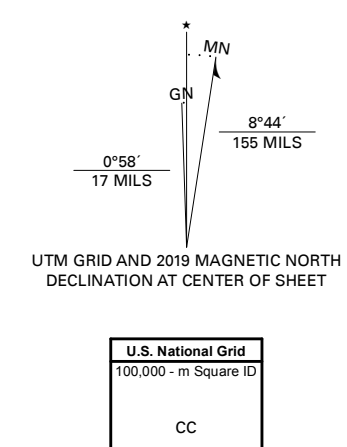


Produced by the United States Geological Survey
North American Datum of 1983 (NAD83)
World Geodetic System of 1984 (WGS84). Projection and 1 000-meter grid/Universal Transverse Mercator, Zone 13S
This map is not a legal document. Boundaries may be generalized for this map scale. Private lands within government reservations may not be shown. Obtain permission before entering private lands.

Imagery.....N.A.P., October 2017 - January 2018
Roads.....U.S. Census Bureau, 2016
Roads within US Forest Service Lands.....FSTopo Data with limited Forest Service updates, 2013
Names.....G.N.S., 1978 - 2019
Hydrography.....National Hydrography Dataset, 1899 - 2019
Contours.....National Elevation Dataset, 2004
Boundaries.....Multiple sources: see metadata file, 2017 - 2018
Public Land Survey System.....B.L.M., 2018
Wetlands.....FWS National Wetlands Inventory 1983 - 2011



- ROAD CLASSIFICATION**
- Expressway
 - Secondary Hwy
 - Ramp
 - Interstate Route
 - FS Primary Route
 - Local Connector
 - Local Road
 - 4WD
 - US Route
 - FS Passenger Route
 - FS High Clearance Route
 - State Route
- Check with local Forest Service unit for current travel conditions and restrictions.
- PITKIN, CO**
2019

NSN 7540-01-603-9500
NSA REF. NO. USGS X 2 4 K 3 5 4 6 0