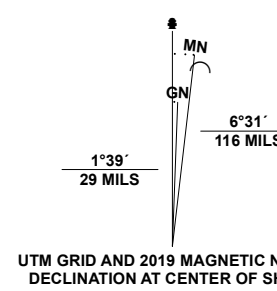


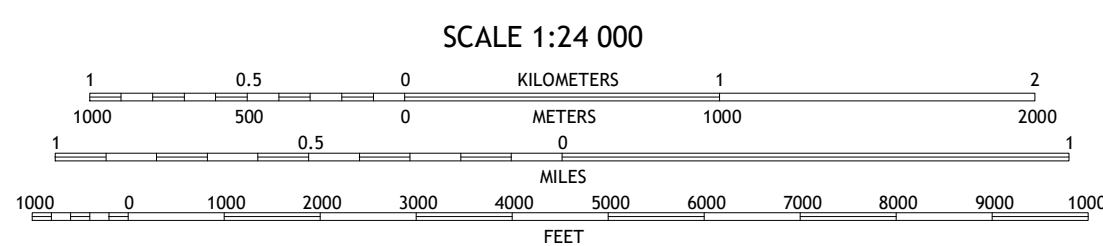
**Produced by the United States Geological Survey**

North American Datum of 1983 (NAD83)  
World Geodetic System of 1984 (WGS84), Projection and  
1 000-meter grid/Universal Transverse Mercator, Zone 13S  
This map is not a legal document. Boundaries may be  
generalized for this map scale. Private lands within government  
reservations may not be shown. Obtain permission before  
entering private lands.

Imagery	.....NAIP, September 2017 - October 2017
Roads	.....U.S. Census Bureau, 2016
Names	.....GNIS, Not Available
Hydrography	.....National Hydrography Dataset, 2004 - 2018
Contours	.....National Elevation Dataset, 2021
Boundaries	.....Multiple sources; see metadata file 2019 - 2021
Public Land Survey System	.....BLM, 2021
Wetlands	.....FWS National Wetlands Inventory, 1975

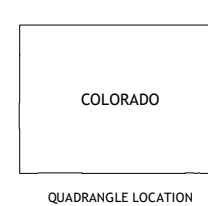


U.S. National Grid	100,000 - m Square ID
GB	
Grid Zone Designation	13S



CONTOUR INTERVAL 10 FEET  
NORTH AMERICAN VERTICAL DATUM OF 1988

This map was produced to conform with the  
National Geospatial Program US Topo Product Standard.



1	2	3
4	5	6
7	8	

ADJOINING QUADRANGLES

- 1 Barrel Spring
- 2 North Plum Creek SE
- 3 Two Butte Springs
- 4 Two Buttes NW
- 5 Webb
- 6 Two Buttes
- 7 Two Buttes SE
- 8 Lyan

ROAD CLASSIFICATION	
Expressway	Local Connector
Secondary Hwy	Local Road
Ramp	4WD
Interstate Route	US Route
	State Route

**PLAINS COMMUNITY, CO**

2022

